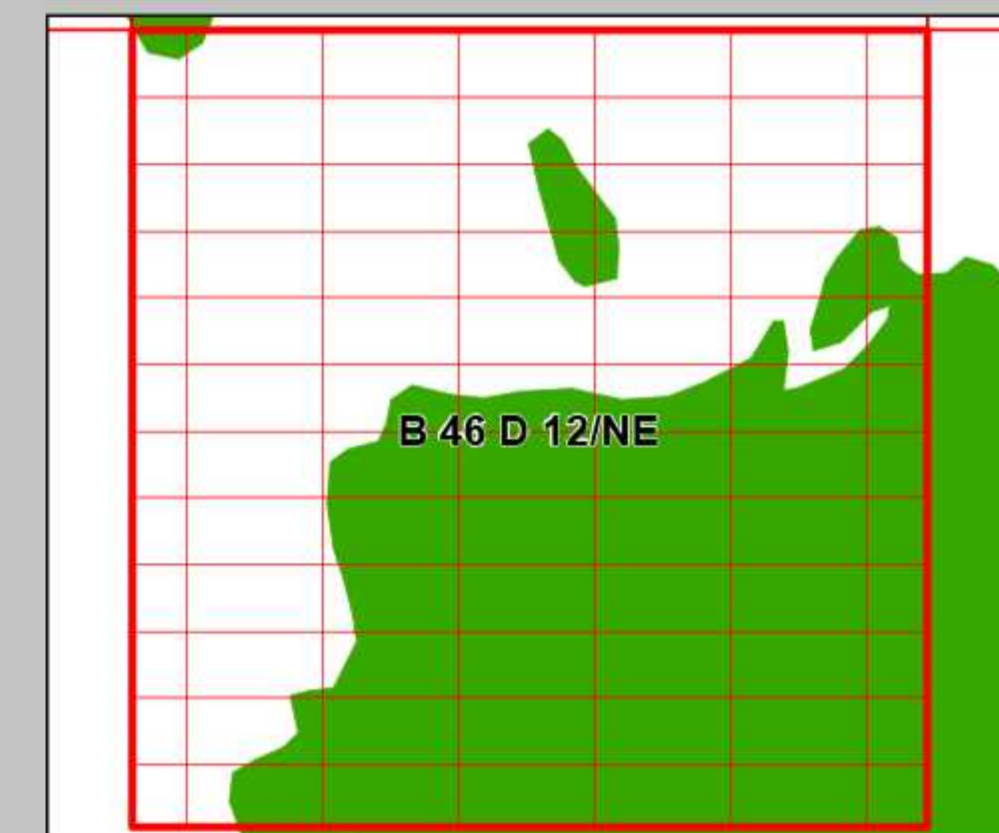
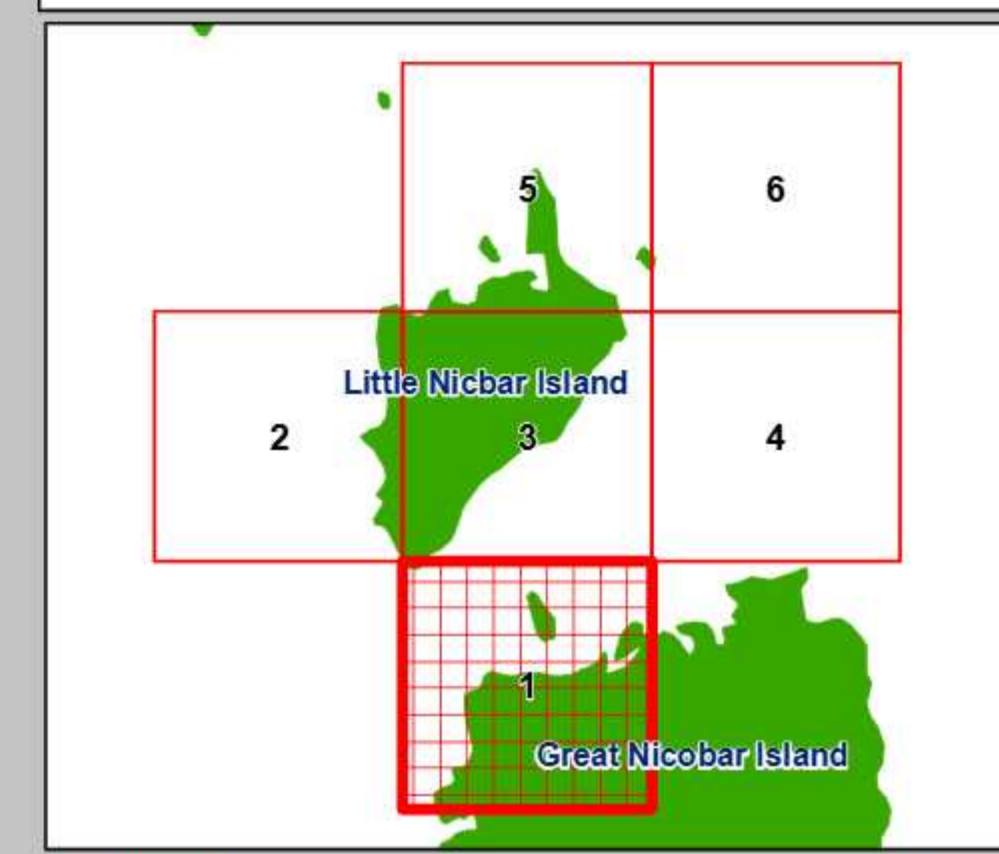
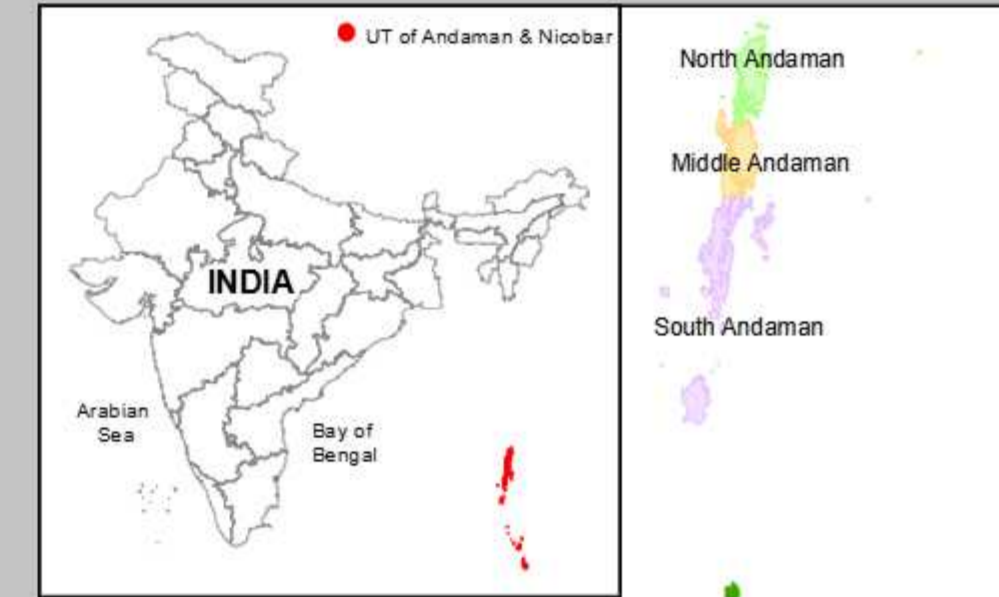
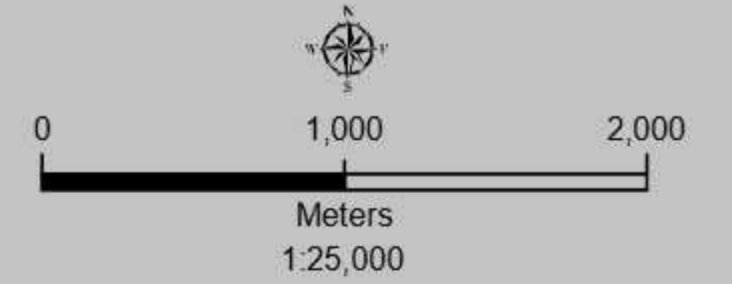




**DRAFT COASTAL LAND USE MAP
LITTLE NICBAR ISLAND
ANDAMAN & NICOBAR ISLANDS**

Sheet No: B 46 D 12/NE

Edition - 1: August, 2024 Projection :- UTM Datum :- WGS 1984 Map No: LN 1



Legend

- High Tide Line
- Low Tide Line
- - - 20m ICRZ Line
- - - 50m ICRZ Line – NDZ
- - - 100m ICRZ Line
- - - ICRZ Line for Creek or River

LANDUSE CATEGORIES

ESA's

- Mangroves
- 20m Mangrove Buffer Zone
- Coral Reef
- Turtle Sanctuary

Others

- Protected forest
- Forest vegetation
- Coconut Plantation
- Habitation or Settlement
- Tank/Pond/Lake
- Rock Outcrop
- Rocky Exposure
- Rocky Coast
- Sandy Area
- Beach or Sand Patch
- River/Creek/Stream/Drain
- Intertidal Zone

DATA SOURCE
 (i) National Centre for Sustainable Coastal Management
 1) HTL, LTL; 2) ICRZ Lines; 3) ICRZ Categories; 4) Infrastructure facilities such as Road, Lighthouse, Jetty etc.
 (ii) Union Territory of Andaman and Nicobar Administration
 1) Administrative Boundaries; Fish Landing Centre;

ABBREVIATIONS/NOTE
 ICRZP : Island Coastal Regulation Zone Plan
 NDZ : No Development Zone
 Updated During 2019-2024

COASTAL LANDUSE MAP PREPARED ALONG WITH APPROVED ICRZP (AS PER ICRZ NOTIFICATION, 2019)

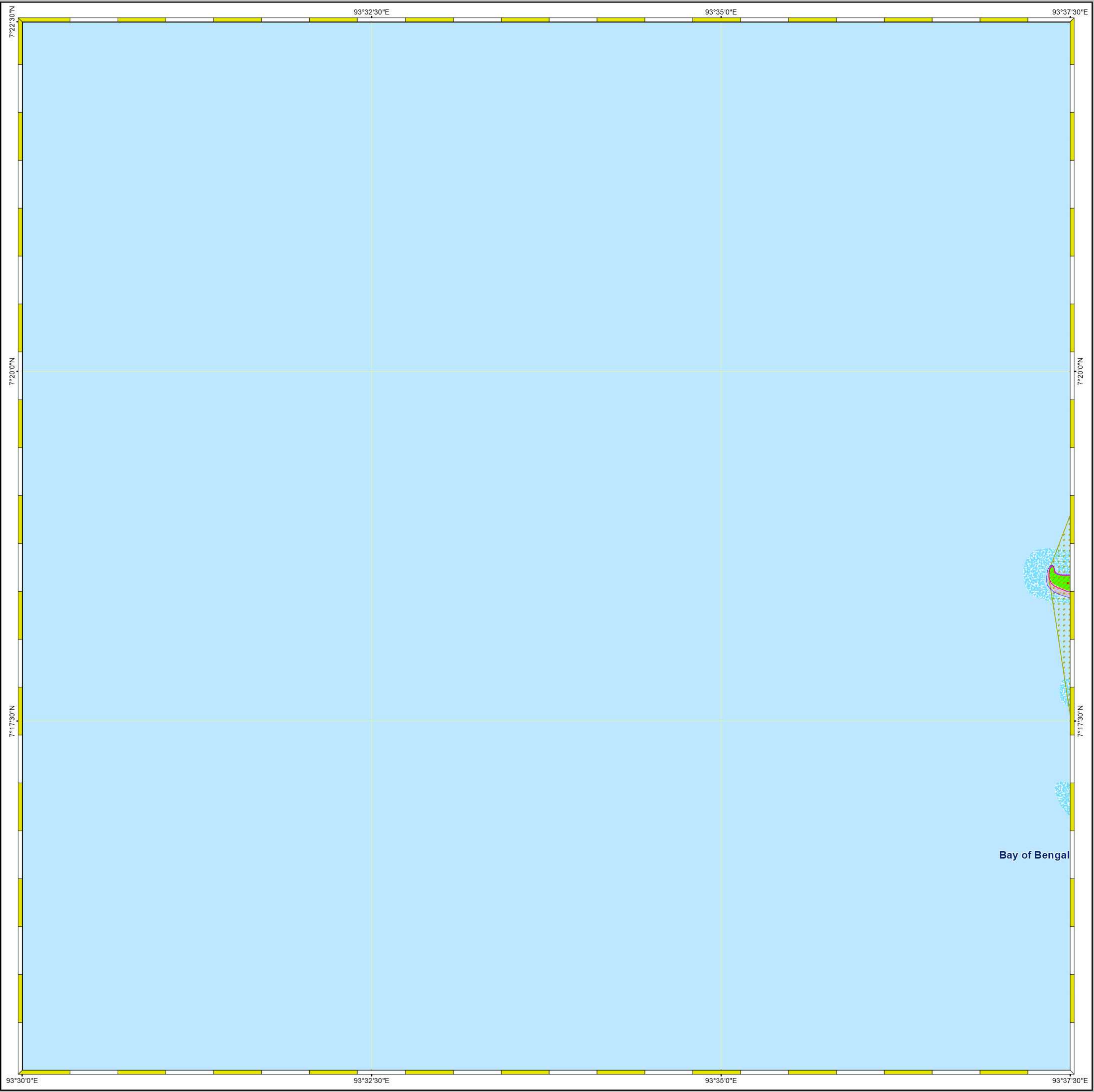
OFFICE SEAL

Prepared by

National Centre for Sustainable Coastal Management
 (Ministry of Environment, Forest & Climate Change)
 Chennai - 600 025

Prepared for

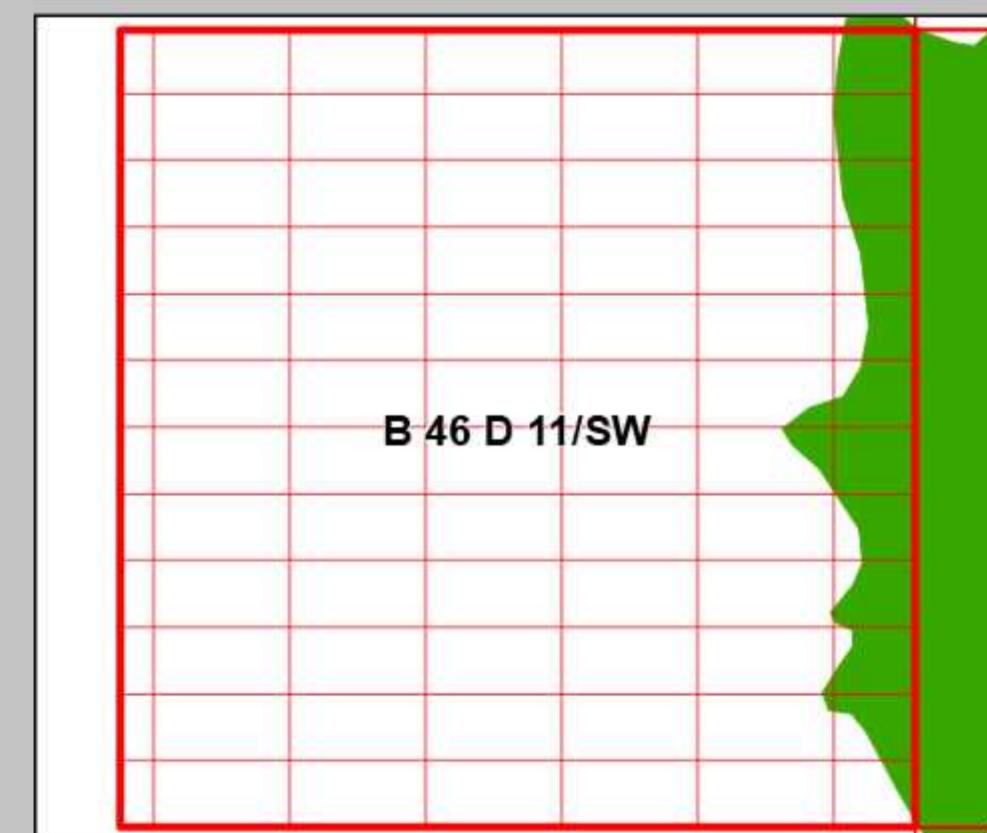
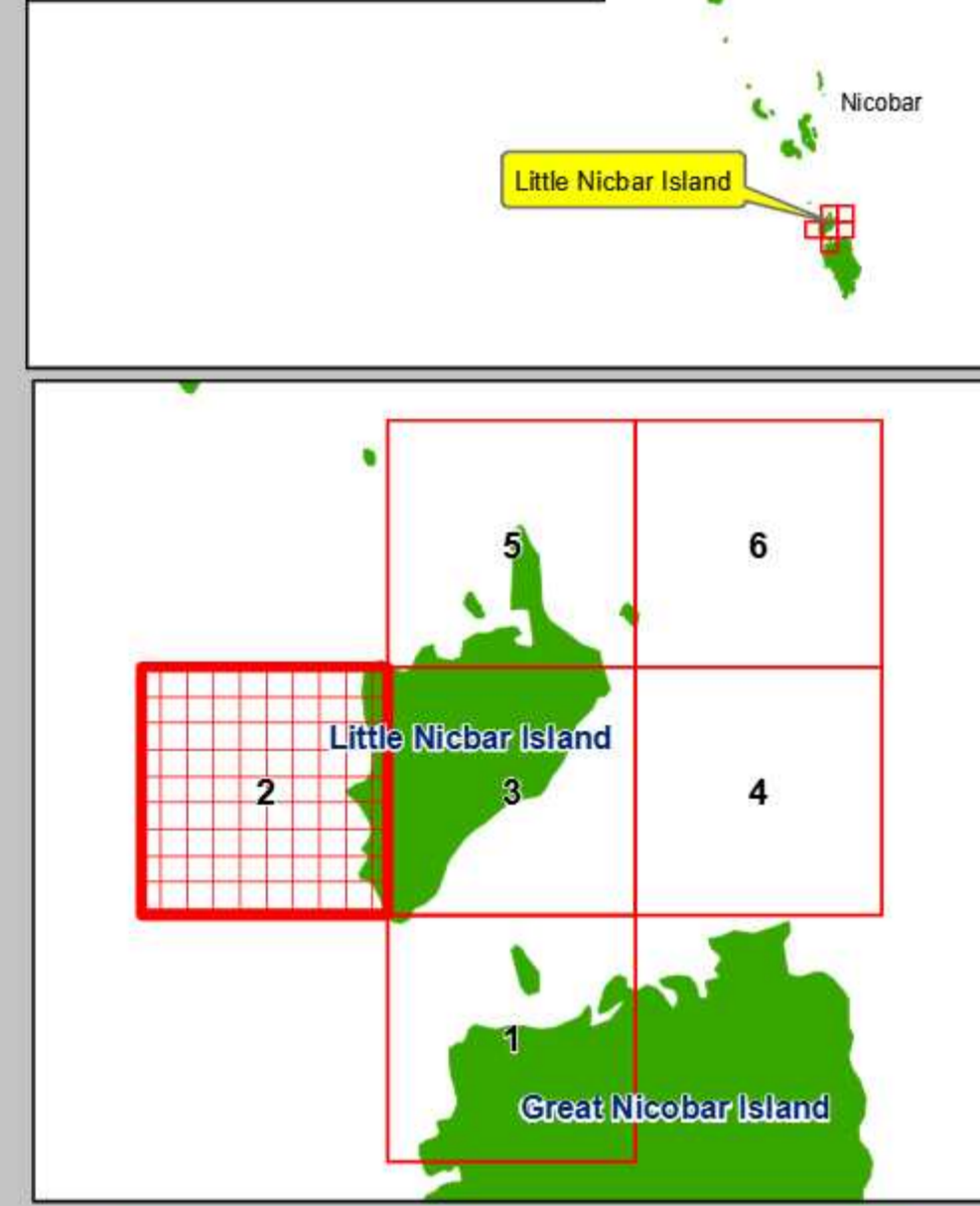
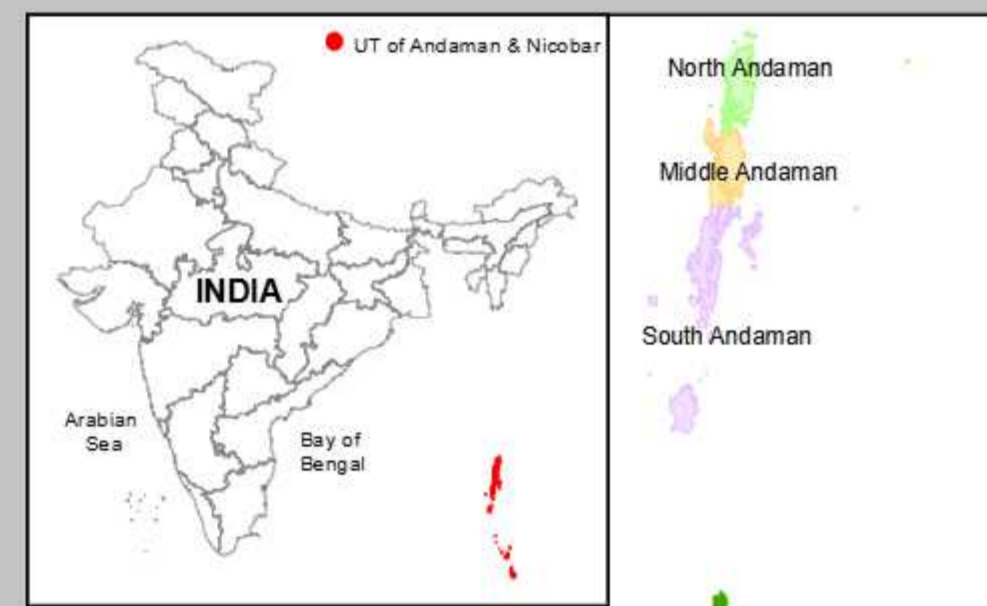
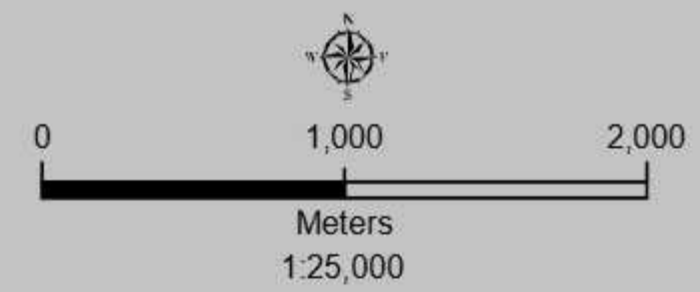
**DEPARTMENT OF ENVIRONMENT & FORESTS
 ANDAMAN & NICOBAR ADMINISTRATION**



**DRAFT COASTAL LAND USE MAP
LITTLE NICBAR ISLAND
ANDAMAN & NICOBAR ISLANDS**

Sheet No: B 46 D 11/SW

Edition - 1: August, 2024 Projection :- UTM Datum :- WGS 1984 Map No: LN 2



- Legend**
- High Tide Line
 - Low Tide Line
 - 20m ICRZ Line
 - 50m ICRZ Line – NDZ
 - 100m ICRZ Line
 - ICRZ Line for Creek or River
- LANDUSE CATEGORIES
ESA's**
- Mangroves
 - 20m Mangrove Buffer Zone
 - Coral Reef
 - Turtle Sanctuary
- Others**
- Protected forest
 - Forest vegetation
 - Coconut Plantation
 - Habitation or Settlement
 - Tank/Pond/Lake
 - Rock Outcrop
 - Rocky Exposure
 - Rocky Coast
 - Sandy Area
 - Beach or Sand Patch
 - River/Creek/Stream/Drain
 - Intertidal Zone

DATA SOURCE
 (i) National Centre for Sustainable Coastal Management
 1) HTL, LTL; 2) ICRZ Lines; 3) ICRZ Categories; 4) Infrastructure facilities such as Road, Lighthouse, Jetty etc.
 (ii) Union Territory of Andaman and Nicobar Administration
 1) Administrative Boundaries; Fish Landing Centre;

ABBREVIATIONS/NOTE
 ICRZP : Island Coastal Regulation Zone Plan
 NDZ : No Development Zone
 Updated During 2019-2024

COASTAL LANDUSE MAP PREPARED ALONG WITH APPROVED ICRZP (AS PER ICRZ NOTIFICATION, 2019)

OFFICE SEAL

Prepared by

National Centre for Sustainable Coastal Management
 (Ministry of Environment, Forest & Climate Change)
 Chennai - 600 025

Prepared for

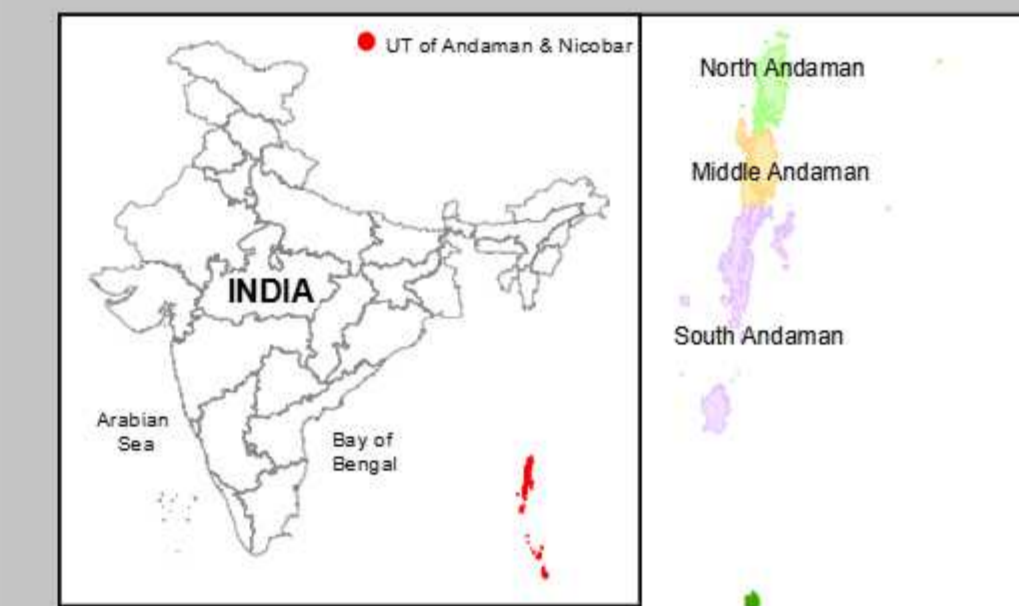
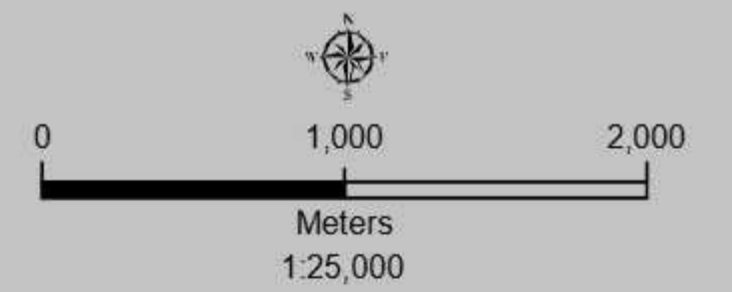
**DEPARTMENT OF ENVIRONMENT & FORESTS
ANDAMAN & NICOBAR ADMINISTRATION**



**DRAFT COASTAL LAND USE MAP
LITTLE NICOBAR ISLAND
ANDAMAN & NICOBAR ISLANDS**

Sheet No: B 46 D 11/SE

Edition - 1: August, 2024 Projection :- UTM Datum :- WGS 1984 Map No: LN 3



Legend

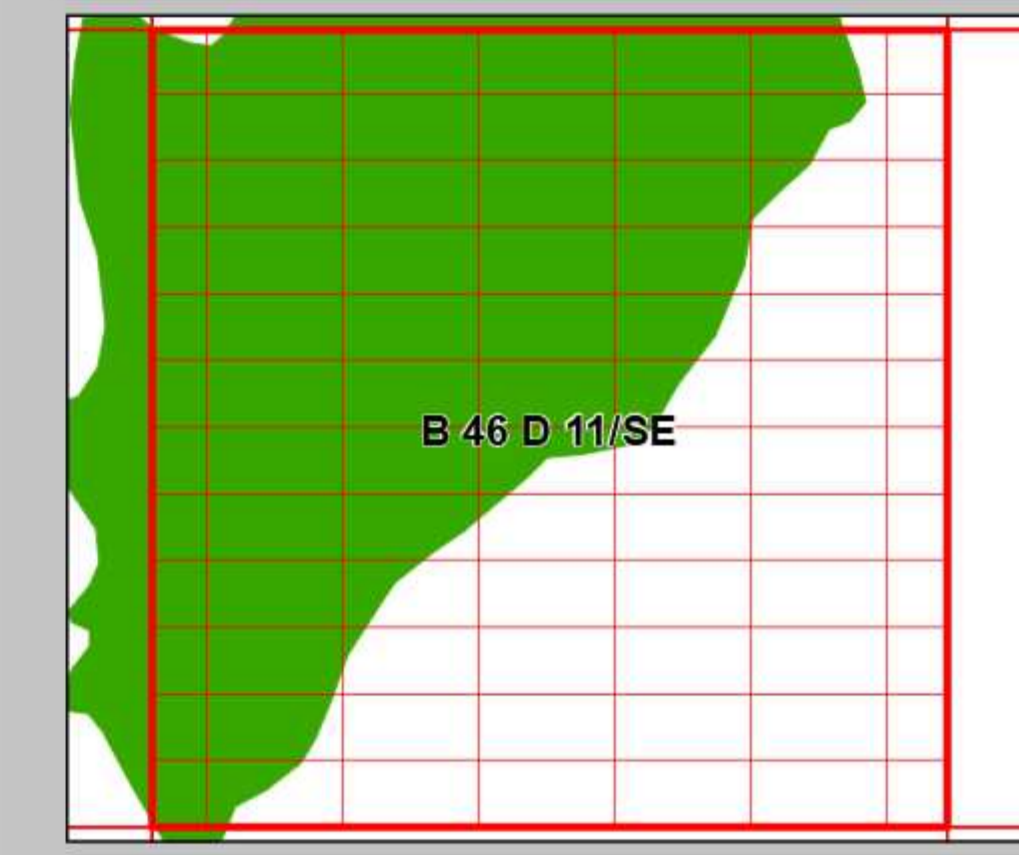
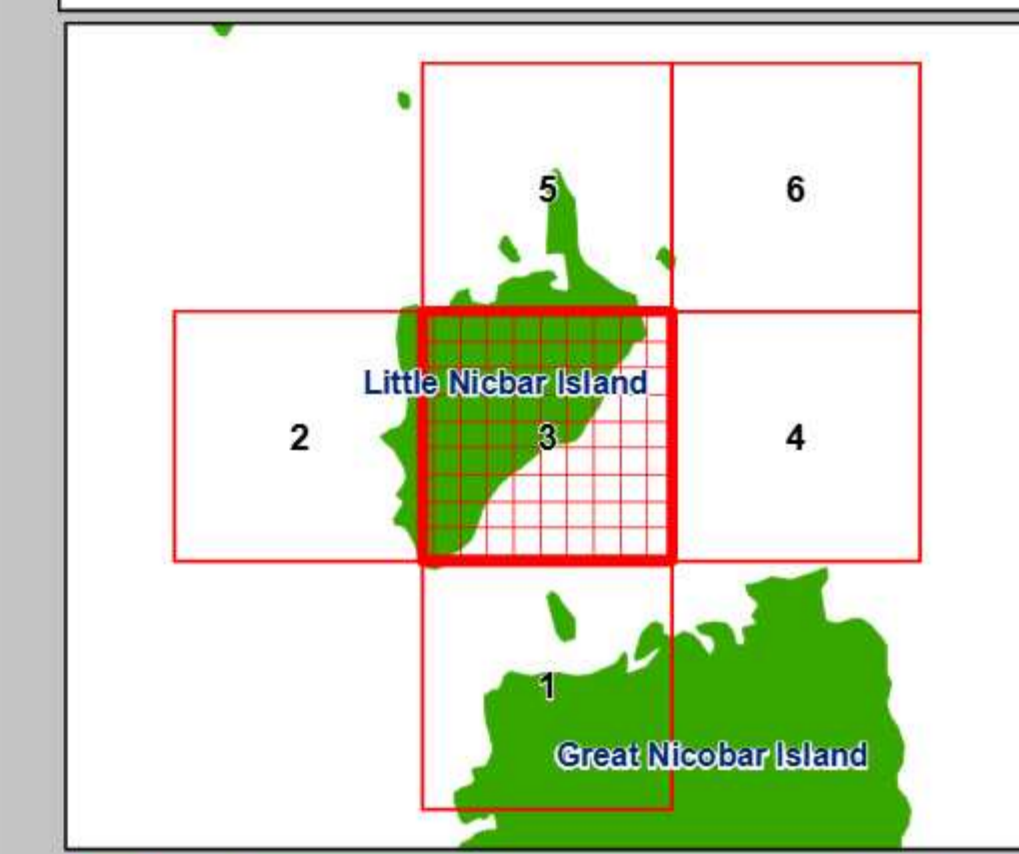
- High Tide Line
- Low Tide Line
- - - 20m ICRZ Line
- - - 50m ICRZ Line – NDZ
- - - 100m ICRZ Line
- - - ICRZ Line for Creek or River

**LANDUSE CATEGORIES
ESA's**

- Mangroves
- 20m Mangrove Buffer Zone
- Coral Reef
- Turtle Sanctuary

Others

- Protected forest
- Forest vegetation
- Coconut Plantation
- Habitation or Settlement
- Tank/Pond/Lake
- Rock Outcrop
- Rocky Exposure
- Rocky Coast
- Sandy Area
- Beach or Sand Patch
- River/Creek/Stream/Drain
- Intertidal Zone



DATA SOURCE
 (i) National Centre for Sustainable Coastal Management
 (1) HTL, LTL; (2) ICRZ Lines; (3) ICRZ Categories; (4) Infrastructure facilities such as Road, Lighthouse, Jetty etc.
 (ii) Union Territory of Andaman and Nicobar Administration
 (1) Administrative Boundaries; Fish Landing Centre;

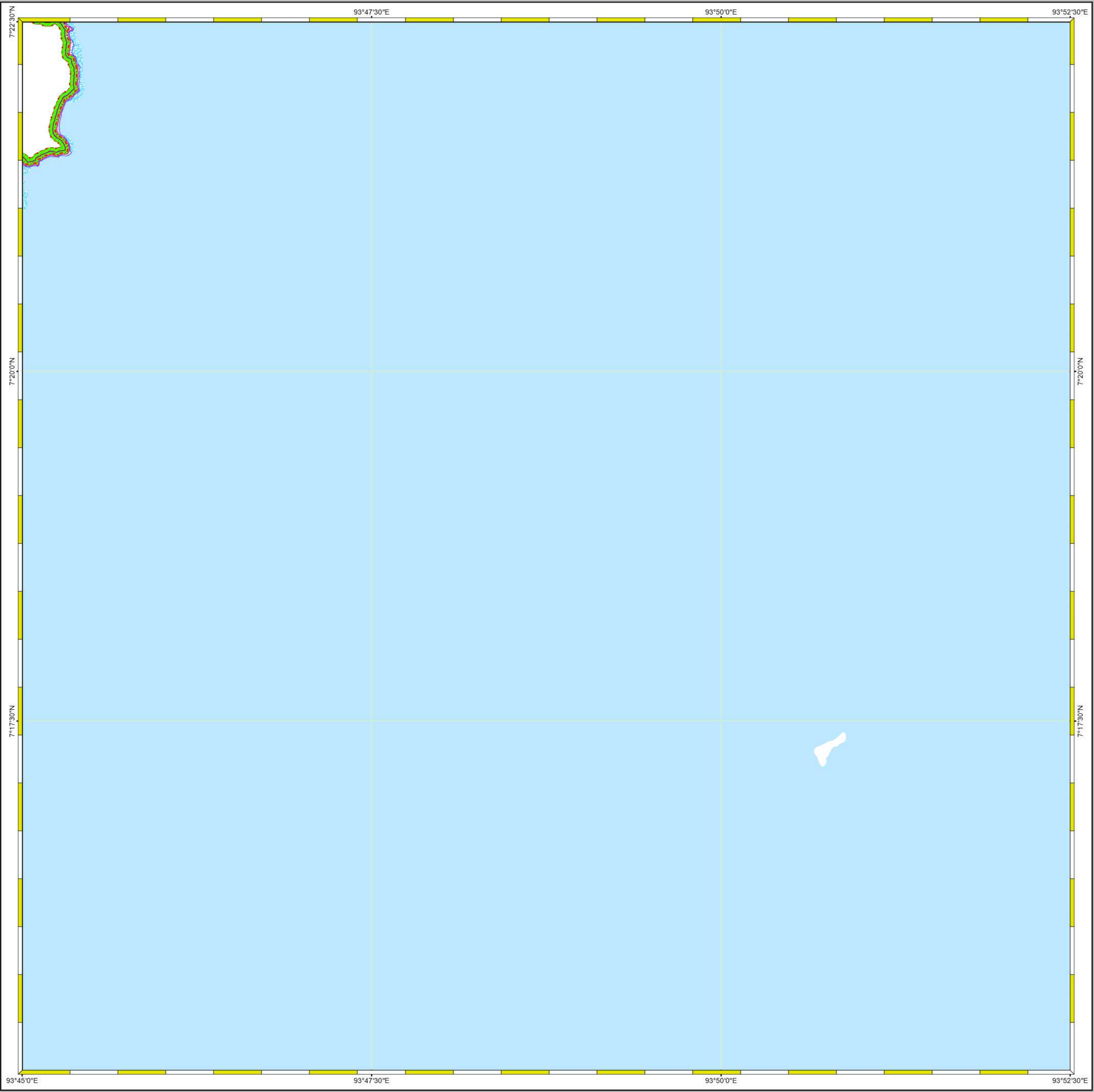
ABBREVIATIONS/NOTE
 ICRZ : Island Coastal Regulation Zone Plan
 NDZ : No Development Zone
 Updated During 2019-2024

**COASTAL LANDUSE MAP PREPARED ALONG WITH APPROVED ICRZP
(AS PER ICRZ NOTIFICATION, 2019)**

OFFICE SEAL

Prepared by
NCSCM
 National Centre for Sustainable Coastal Management
 (Ministry of Environment, Forest & Climate Change)
 Chennai - 600 025

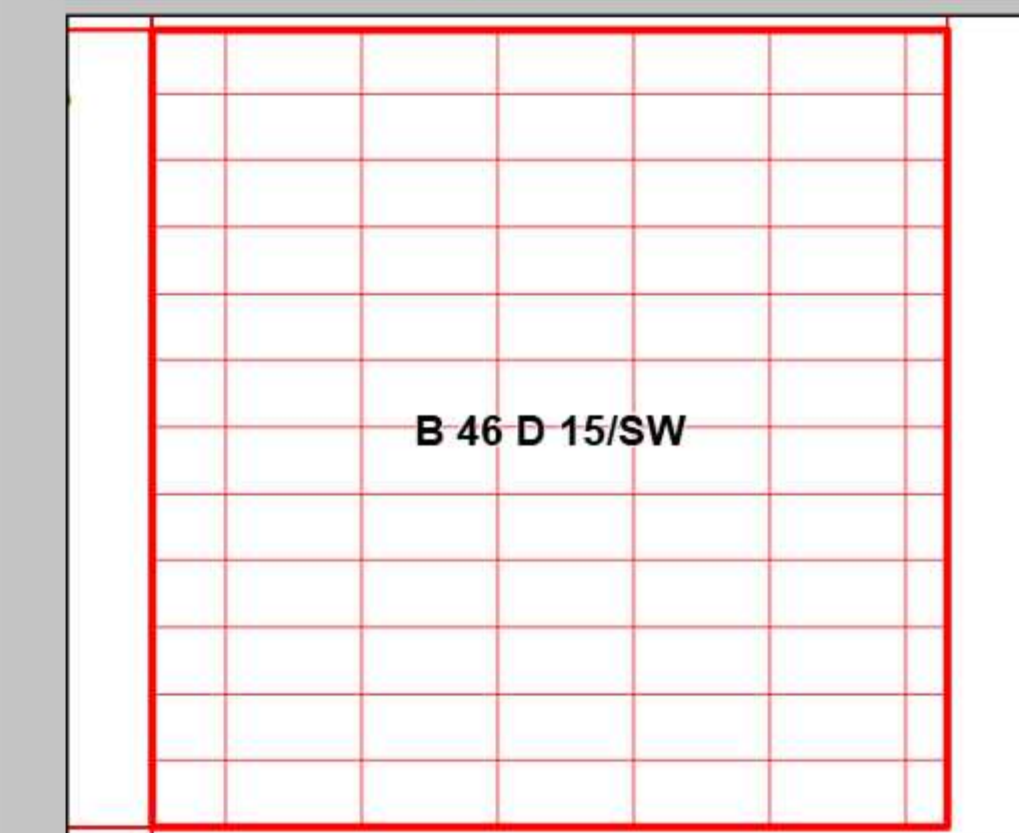
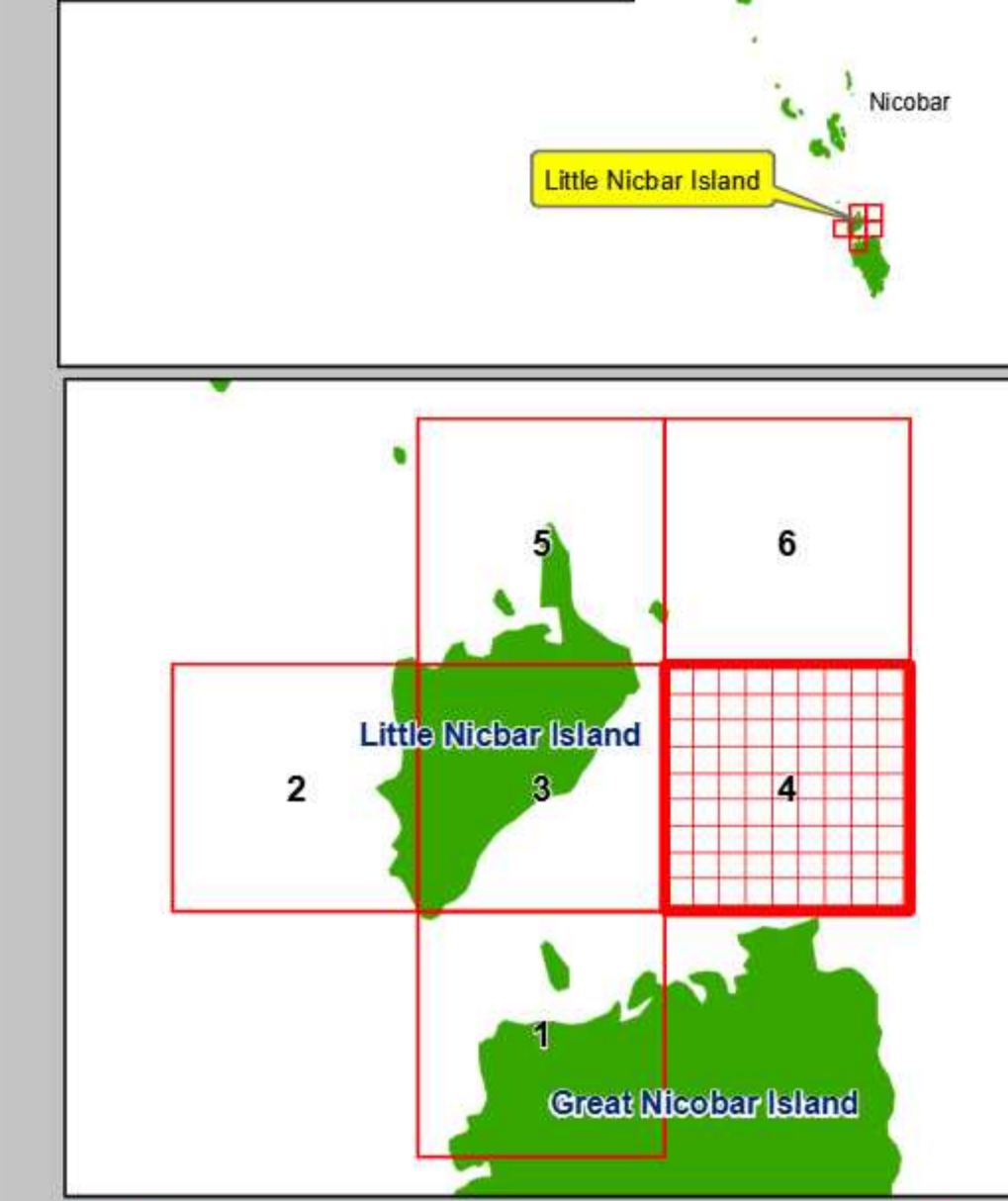
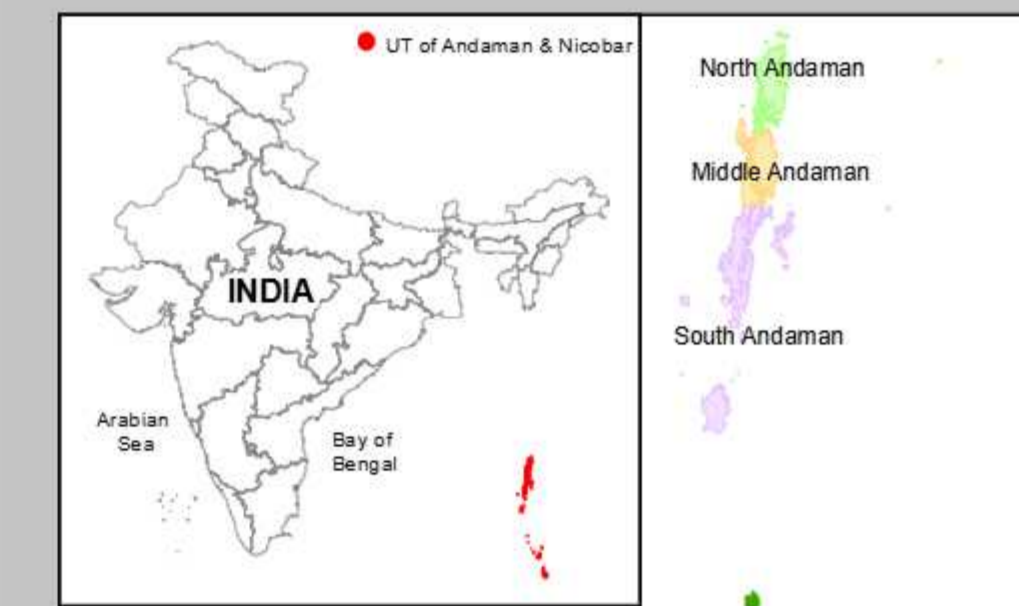
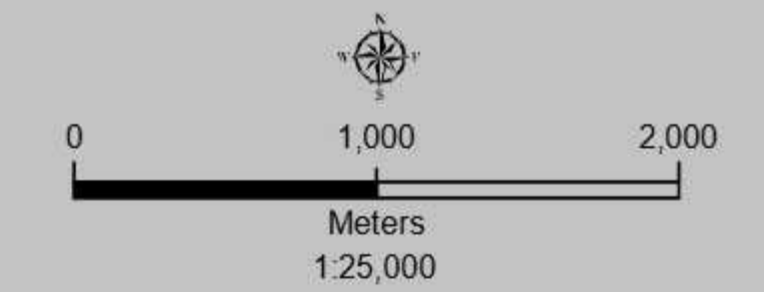
Prepared for
**DEPARTMENT OF ENVIRONMENT & FORESTS
ANDAMAN & NICOBAR ADMINISTRATION**



**DRAFT COASTAL LAND USE MAP
LITTLE NICBAR ISLAND
ANDAMAN & NICOBAR ISLANDS**

Sheet No: B 46 D 15/SW

Edition - 1: August, 2024 Projection :- UTM Datum :- WGS 1984 Map No: LN 4



Legend

- High Tide Line
- Low Tide Line
- 20m ICRZ Line
- 50m ICRZ Line – NDZ
- 100m ICRZ Line
- ICRZ Line for Creek or River

**LANDUSE CATEGORIES
ESA's**

- Mangroves
- 20m Mangrove Buffer Zone
- Coral Reef
- Turtle Sanctuary

Others

- Protected forest
- Forest vegetation
- Coconut Plantation
- Habitation or Settlement
- Tank/Pond/Lake
- Rock Outcrop
- Rocky Exposure
- Rocky Coast
- Sandy Area
- Beach or Sand Patch
- River/Creek/Stream/Drain
- Intertidal Zone

DATA SOURCE

(i) National Centre for Sustainable Coastal Management
 1) HTL, LTL; 2) ICRZ Lines; 3) ICRZ Categories; 4) Infrastructure facilities such as Road, Lighthouse, Jetty etc.
 (ii) Union Territory of Andaman and Nicobar Administration
 1) Administrative Boundaries; Fish Landing Centre.

ABBREVIATIONS/NOTE

ICRZP : Island Coastal Regulation Zone Plan
 NDZ : No Development Zone

Updated During 2019-2024

**COASTAL LANDUSE MAP PREPARED ALONG WITH APPROVED ICRZP
(AS PER ICRZ NOTIFICATION, 2019)**

OFFICE SEAL

Prepared by

National Centre for Sustainable Coastal Management
 (Ministry of Environment, Forest & Climate Change)
 Chennai - 600 025

Prepared for

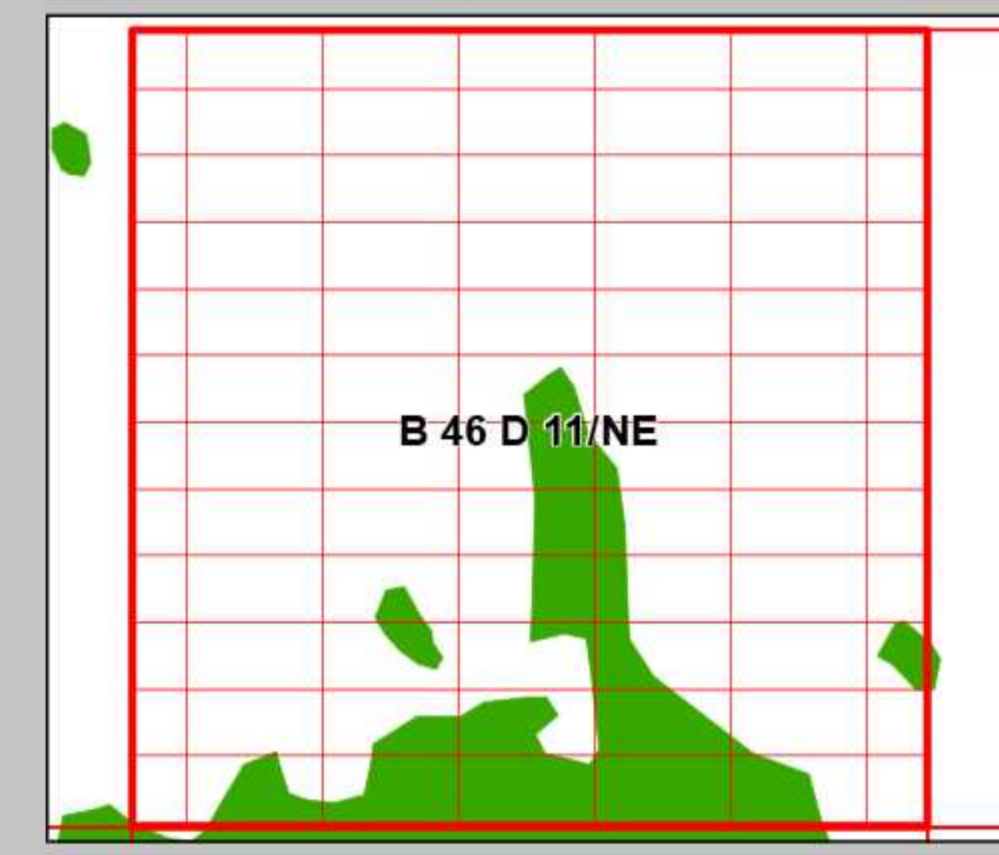
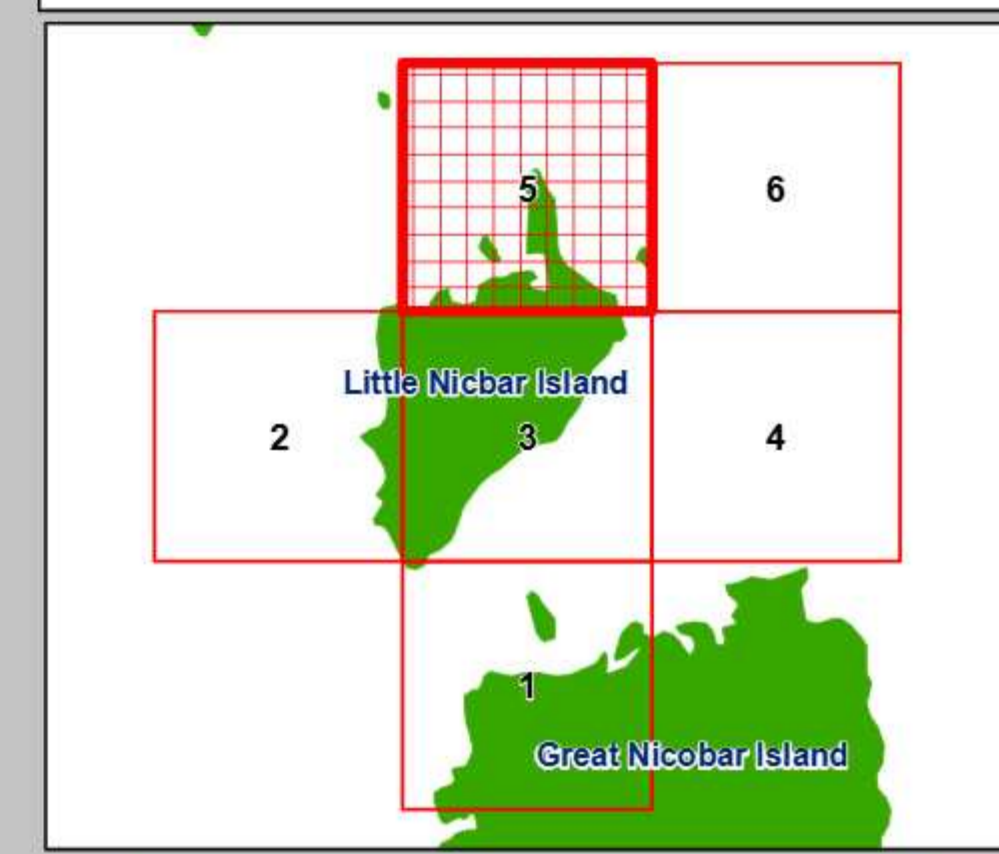
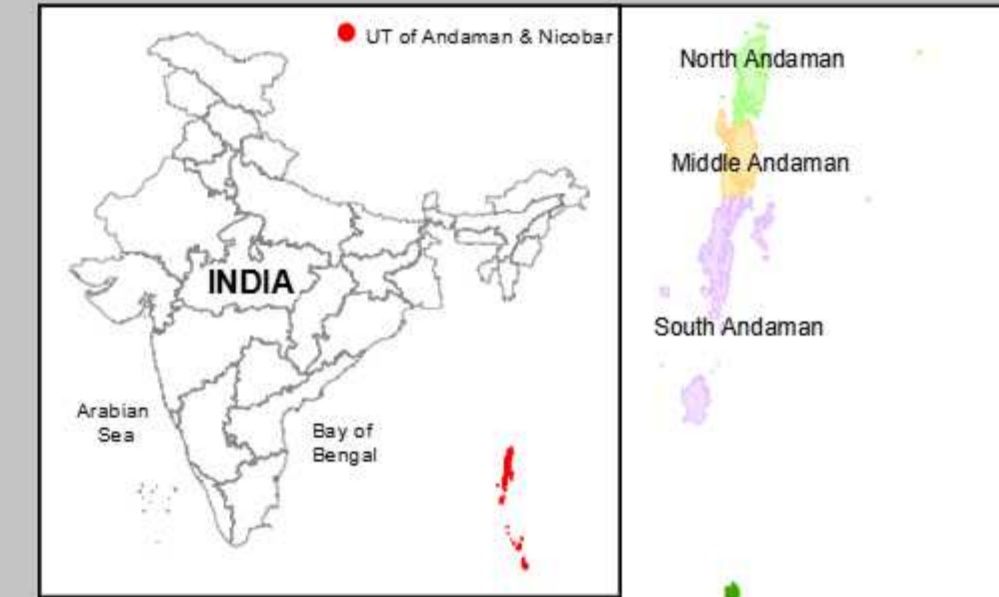
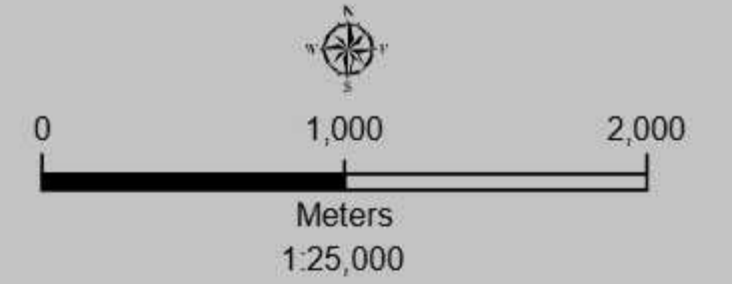
**DEPARTMENT OF ENVIRONMENT & FORESTS
ANDAMAN & NICOBAR ADMINISTRATION**



**DRAFT COASTAL LAND USE MAP
LITTLE NICBAR ISLAND
ANDAMAN & NICOBAR ISLANDS**

Sheet No: B 46 D 11/NE

Edition - 1: August, 2024 Projection :- UTM Datum :- WGS 1984 Map No: LN 5



Legend

- High Tide Line
- Low Tide Line
- - - 20m ICRZ Line
- - - 50m ICRZ Line – NDZ
- - - 100m ICRZ Line
- - - ICRZ Line for Creek or River

LANDUSE CATEGORIES

ESA's

- Mangroves
- 20m Mangrove Buffer Zone
- Coral Reef
- Turtle Sanctuary

Others

- Protected forest
- Forest vegetation
- Coconut Plantation
- Habitation or Settlement
- Tank/Pond/Lake
- Rock Outcrop
- Rocky Exposure
- Rocky Coast
- Sandy Area
- Beach or Sand Patch
- River/Creek/Stream/Drain
- Intertidal Zone

DATA SOURCE
 (1) National Centre for Sustainable Coastal Management
 (2) HTL, LTL; (3) ICRZ Lines; (4) ICRZ Categories; (5) Infrastructure facilities such as Road, Lighthouse, Jetty etc.
 (6) Union Territory of Andaman and Nicobar Administration
 (7) Administrative Boundaries; Fish Landing Centre.

ABBREVIATIONS/NOTE
 ICRZP : Island Coastal Regulation Zone Plan
 NDZ : No Development Zone
 Updated During 2019-2024

COASTAL LANDUSE MAP PREPARED ALONG WITH APPROVED ICRZP (AS PER ICRZ NOTIFICATION, 2019)


OFFICE SEAL

Prepared by

National Centre for Sustainable Coastal Management
 (Ministry of Environment, Forest & Climate Change)
 Chennai - 600 025

Prepared for

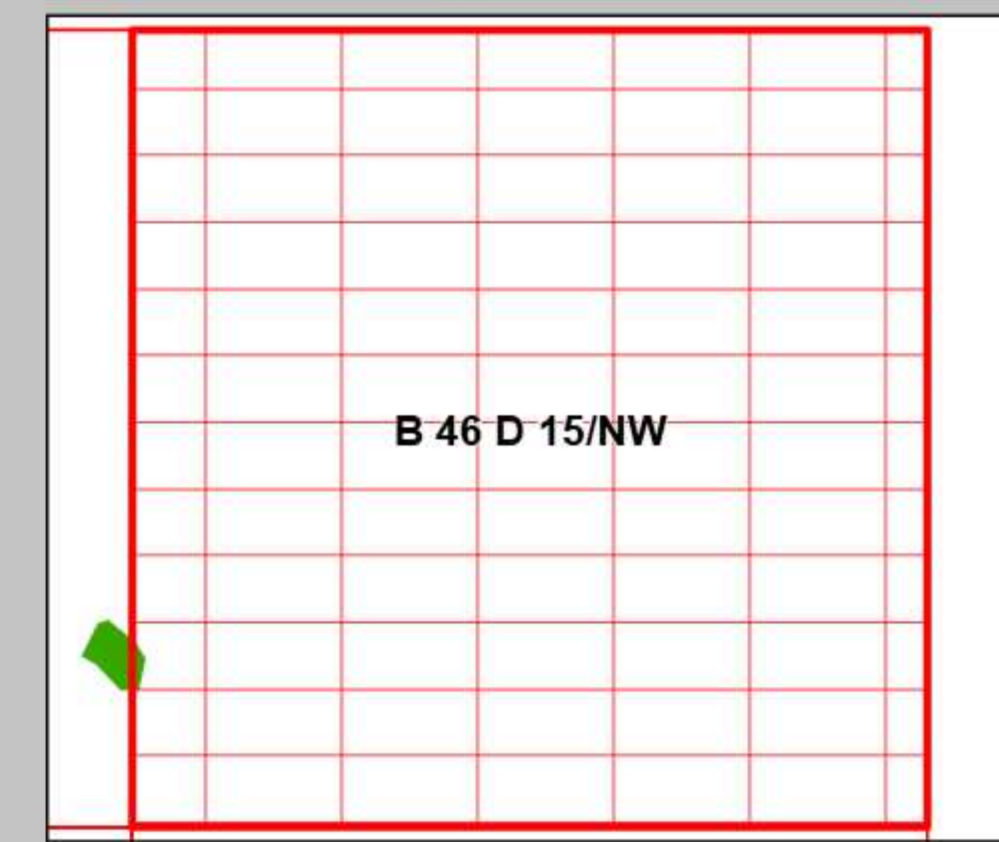
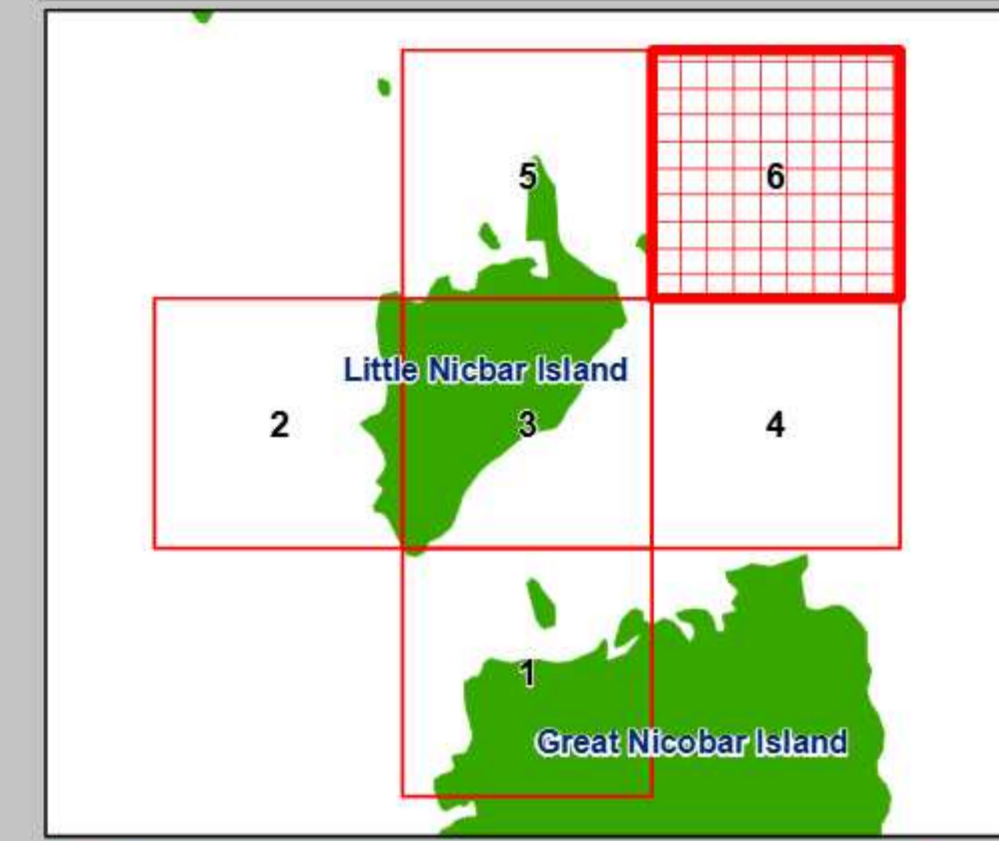
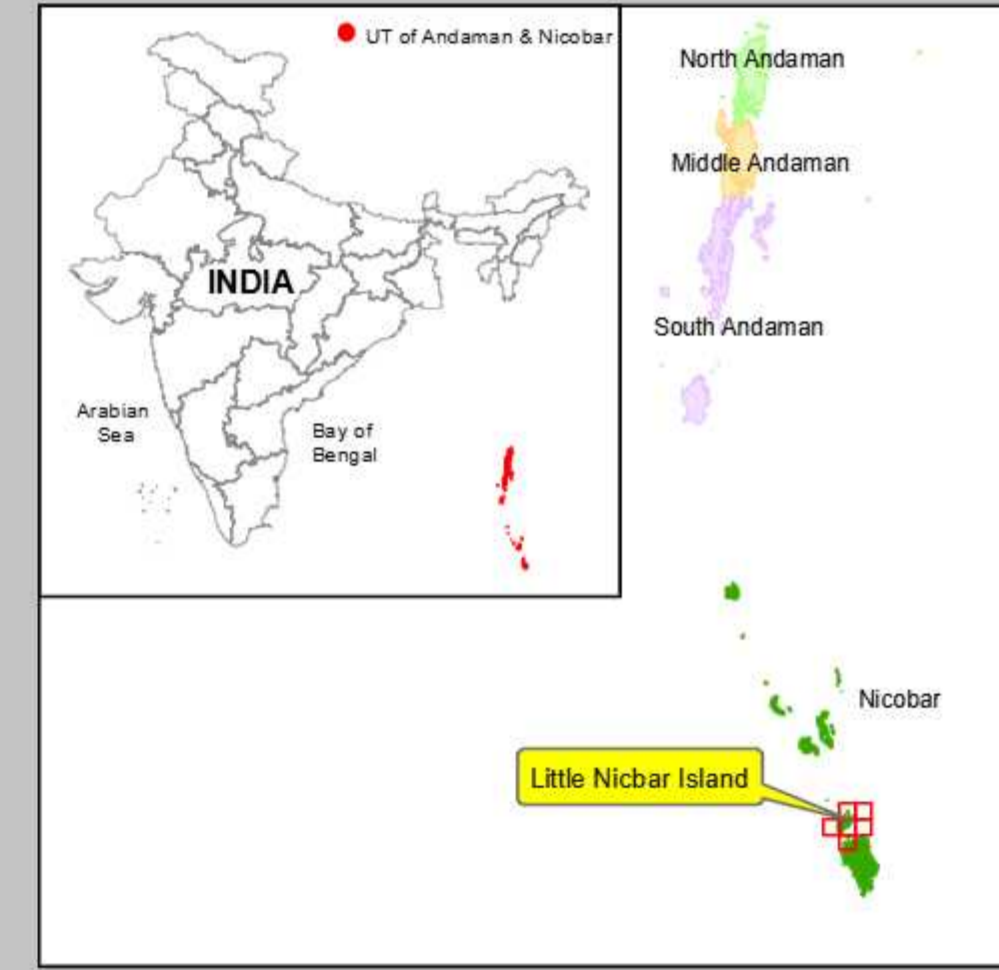
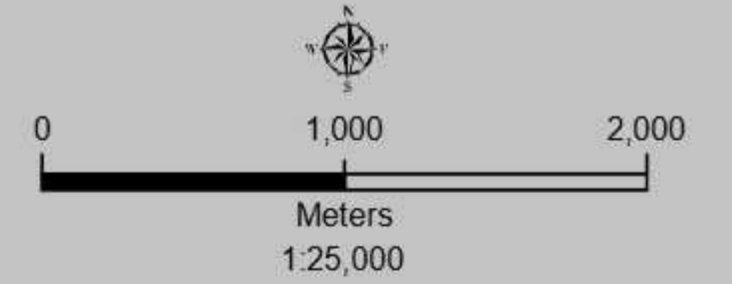
**DEPARTMENT OF ENVIRONMENT & FORESTS
 ANDAMAN & NICOBAR ADMINISTRATION**



**DRAFT COASTAL LAND USE MAP
LITTLE NICBAR ISLAND
ANDAMAN & NICOBAR ISLANDS**

Sheet No: B 46 D 15/NW

Edition - 1: August, 2024 Projection :- UTM Datum :- WGS 1984 Map No: LN 6



Legend

- High Tide Line
- Low Tide Line
- 20m ICRZ Line
- 50m ICRZ Line – NDZ
- 100m ICRZ Line
- ICRZ Line for Creek or River

LANDUSE CATEGORIES

ESA's

- Mangroves
- 20m Mangrove Buffer Zone
- Coral Reef
- Turtle Sanctuary

Others

- Protected forest
- Forest vegetation
- Coconut Plantation
- Habitation or Settlement
- Tank/Pond/Lake
- Rock Outcrop
- Rocky Exposure
- Rocky Coast
- Sandy Area
- Beach or Sand Patch
- River/Creek/Stream/Drain
- Intertidal Zone

DATA SOURCE
 (i) National Centre for Sustainable Coastal Management
 1) HTL, LTL; 2) ICRZ Lines; 3) ICRZ Categories; 4) Infrastructure facilities such as Road, Lighthouse, Jetty etc.
 (ii) Union Territory of Andaman and Nicobar Administration
 1) Administrative Boundaries; Fish Landing Centre;

ABBREVIATIONS/NOTE
 ICRZP : Island Coastal Regulation Zone Plan
 NDZ : No Development Zone
 Updated During 2019-2024

COASTAL LANDUSE MAP PREPARED ALONG WITH APPROVED ICRZP (AS PER ICRZ NOTIFICATION, 2019)

OFFICE SEAL

Prepared by

National Centre for Sustainable Coastal Management
 (Ministry of Environment, Forest & Climate Change)
 Chennai - 600 025

Prepared for

DEPARTMENT OF ENVIRONMENT & FORESTS
ANDAMAN & NICOBAR ADMINISTRATION