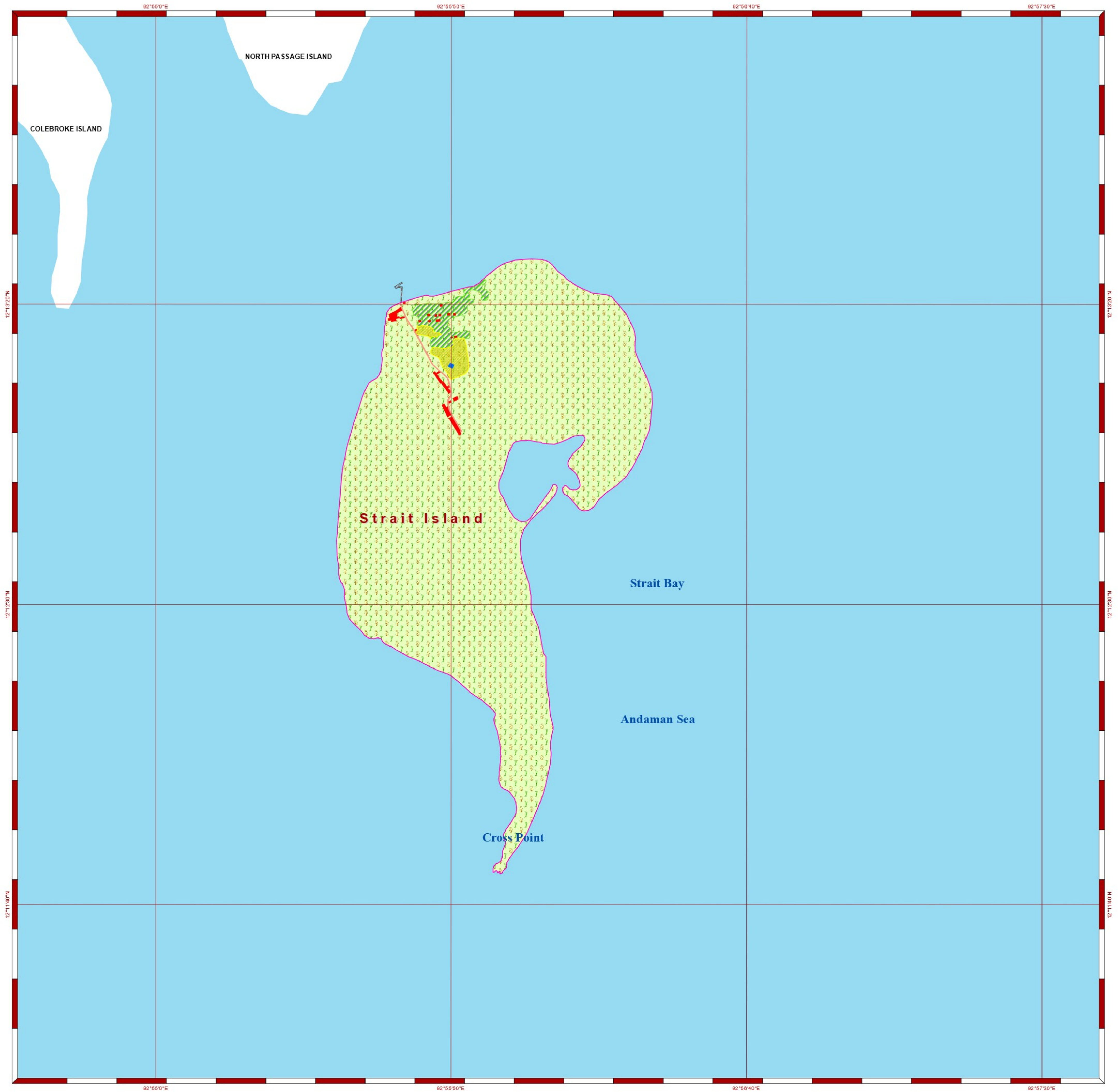


DRAFT LAND USE MAP
STRAIT ISLAND
ANDAMAN & NICOBAR ISLANDS

Edition - 1: July, 2024

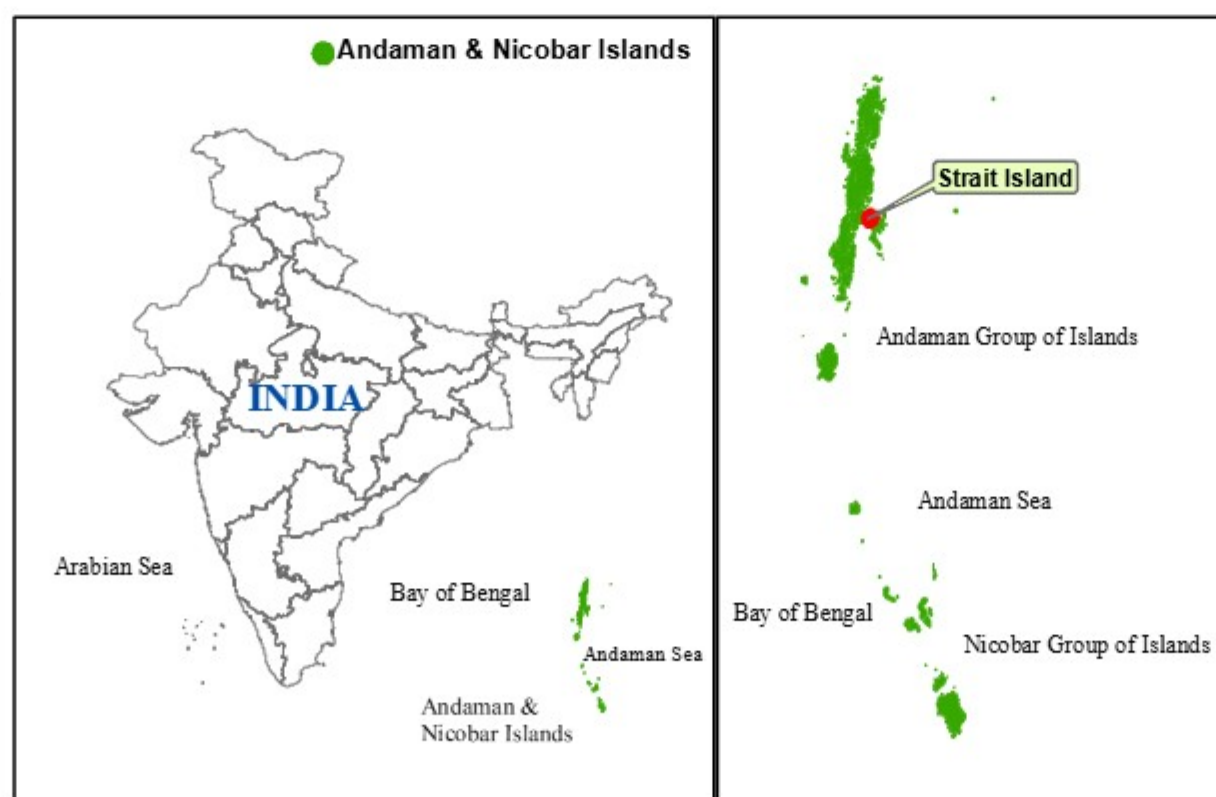
Projection :- UTM

Datum :- WGS 1984



Legend

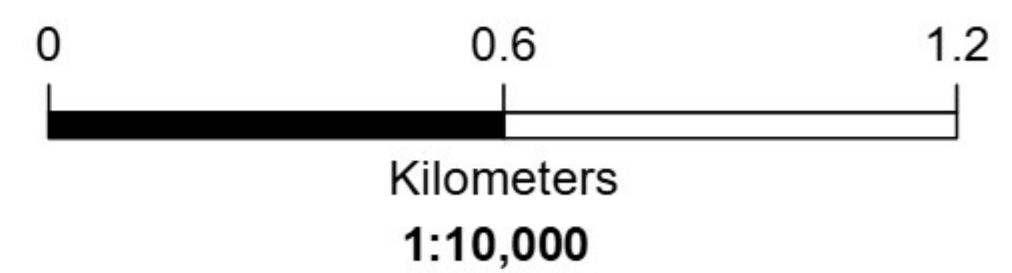
-  High Tide Line
-  Jetty
-  Road
-  Pond
-  Cultivation Land
-  Residential
-  Coconut Plantation
-  Reserved Forest



DATA SOURCE
1) National Centre for Sustainable Coastal Management
1) HTL, LTL
2) No Development Zone

ABBREVIATIONS
ICRZ : Island Coastal Regulation Zone
IIMP : Integrated Island Management Plan
NDZ : No Development Zone


Mapped During 2023-24



PREPARED AS PER ICRZ NOTIFICATION, 2019

Prepared by

National Centre for Sustainable Coastal Management
(Ministry of Environment, Forest & Climate Change)
Chennai - 600 025

Prepared for

DEPARTMENT OF ENVIRONMENT & FORESTS
ANDAMAN & NICOBAR ADMINISTRATION