

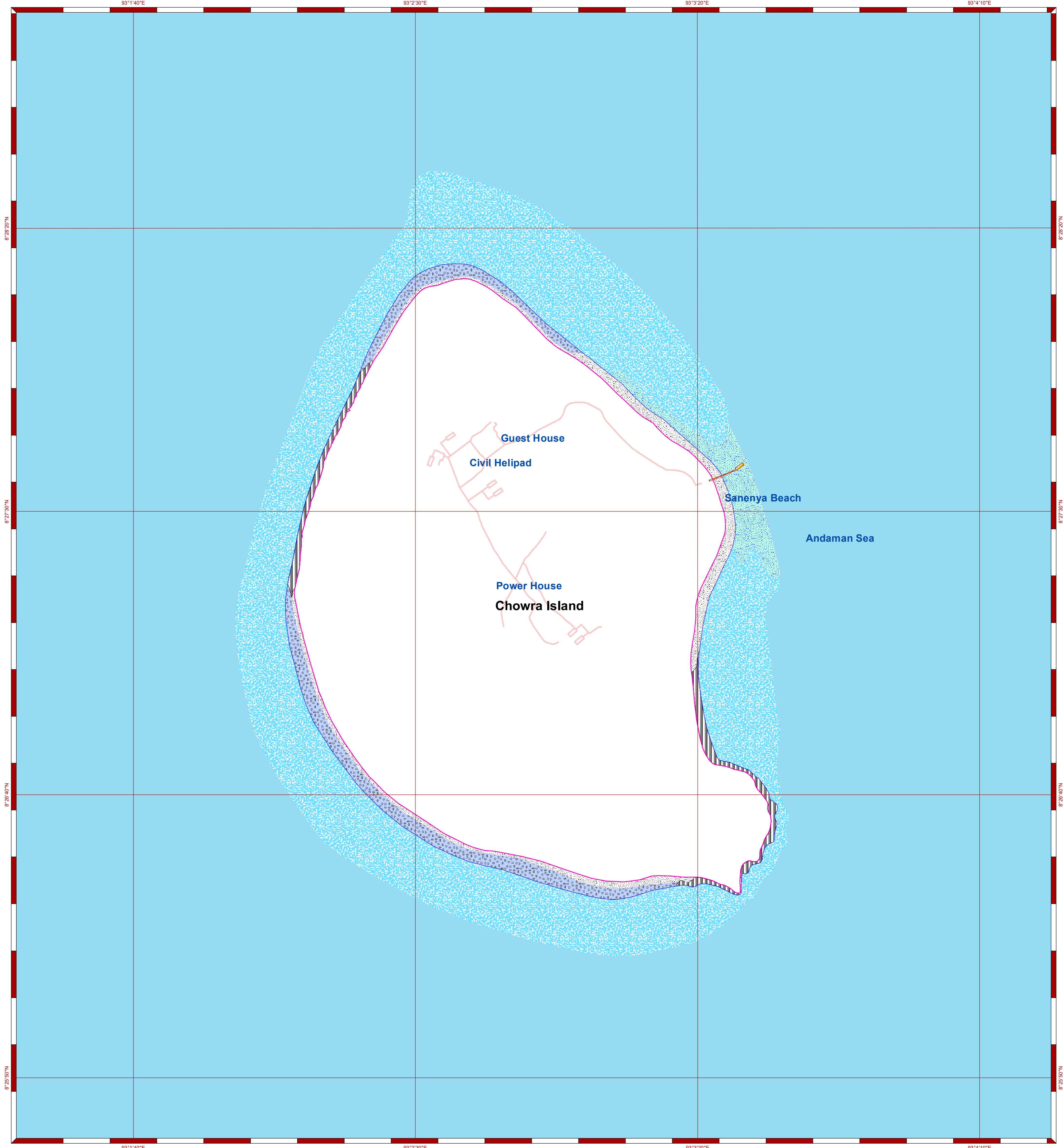
# DRAFT GEOMORPHOLOGICAL MAP

CHOWRA ISLAND  
ANDAMAN & NICOBAR ISLANDS










Edition - 1: July, 2024

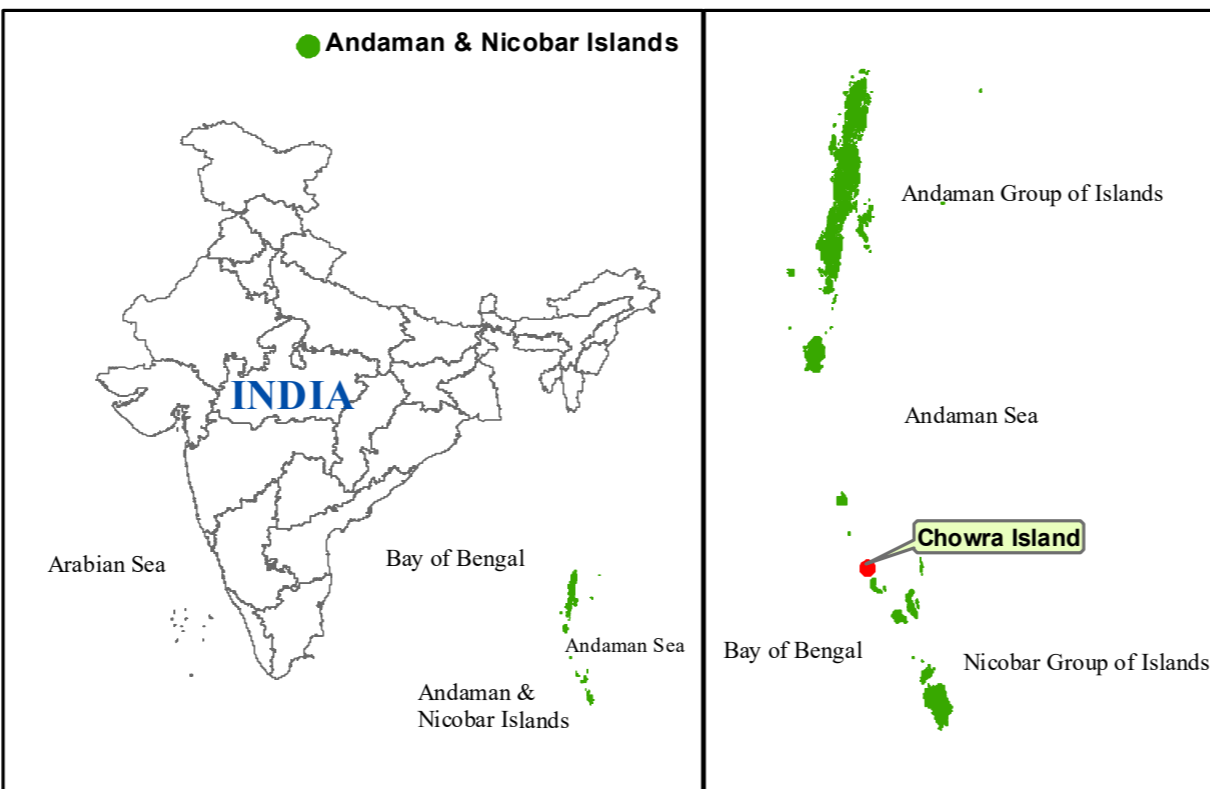
Projection :- UTM

Datum :- WGS 1984



## Legend


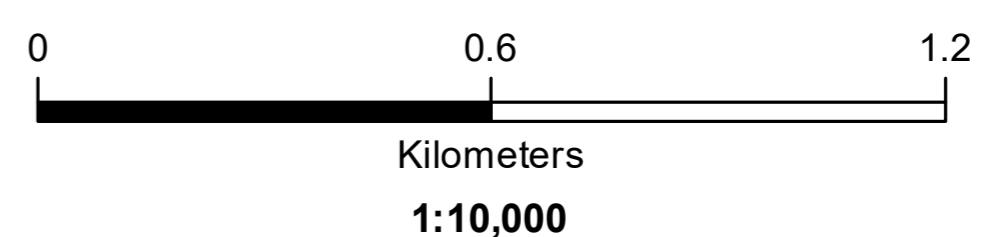
-  Road
-  High Tide Line
-  Low Tide Line
-  Jetty
-  Coral Reefs
-  Edged Rock
-  Sand Beach
-  Sand Sheet
-  Sheet Rock with Dead Corals
-  Waterbody




**DATA SOURCE**  
1) National Centre for Sustainable Coastal Management  
1) HTL - LTL  
2) No Development Zone

**ABBREVIATIONS**  
ICRZ : Island Coastal Regulation Zone  
IIMP : Integrated Island Management Plan  
NDZ : No Development Zone

Mapped During 2023-24



PREPARED AS PER ICRZ NOTIFICATION, 2019



**National Centre for Sustainable Coastal Management**  
(Ministry of Environment, Forest & Climate Change)  
Chennai - 600 025



**DEPARTMENT OF ENVIRONMENT & FORESTS**  
**ANDAMAN & NICOBAR ADMINISTRATION**