

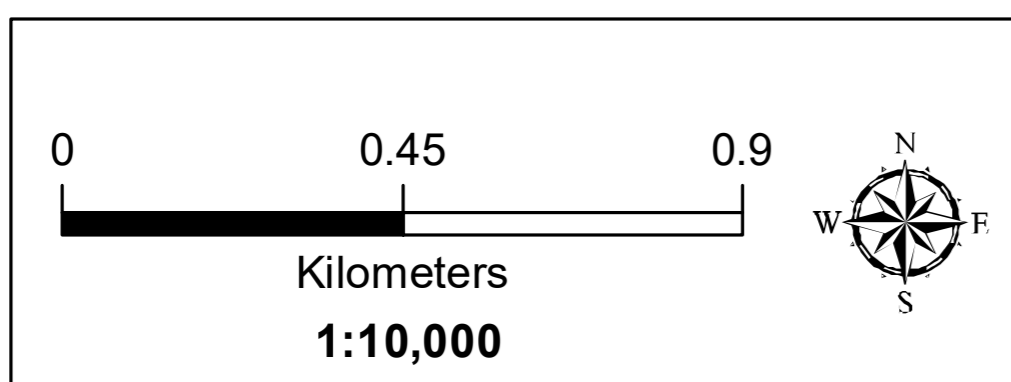
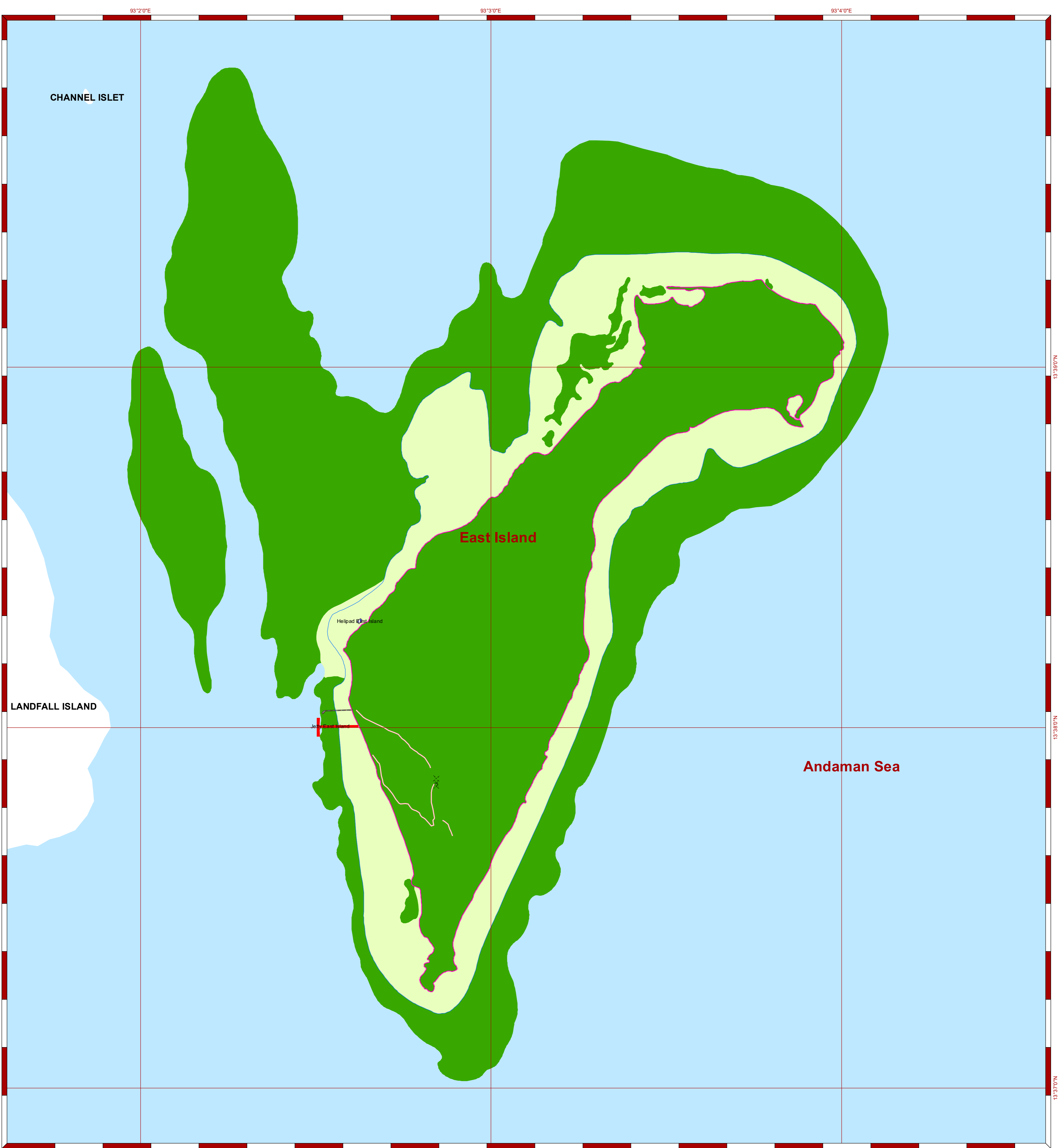
DRAFT INTEGRATED ISLAND MANAGEMENT PLAN

EAST ISLAND
ANDAMAN & NICOBAR ISLANDS

Edition - 1: July, 2024

Projection :- UTM

Datum :- WGS 1984

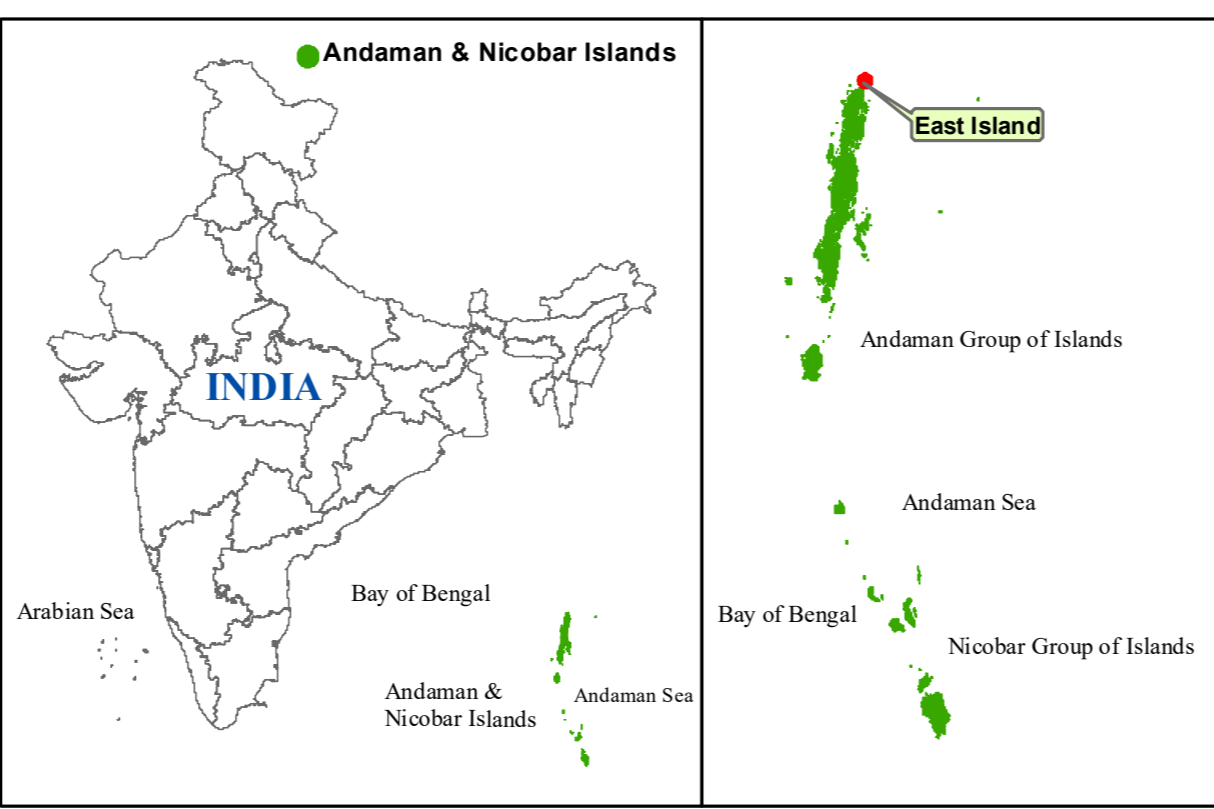


Legend

	Lighthouse		Jetty
	Road		Preservation Zone
	High Tide Line		Conservation Zone
	Low Tide Line		Waterbody

Proposed Future Development Plan

	Helipad
	Jetty



DATA SOURCE
1) National Centre for Sustainable Coastal Management
1) HTL, LTL
2) No Development Zone

ABBREVIATIONS
ICRZ : Island Coastal Regulation Zone
IIMP : Integrated Island Management Plan
NDZ : No Development Zone

Mapped During 2023-24

PREPARED AS PER ICRZ NOTIFICATION, 2019			
Scrutinized by	Certified by	Concurred by	Approved by
DRAFT			

Prepared by

National Centre for Sustainable Coastal Management
(Ministry of Environment, Forest & Climate Change)
Chennai - 600 025

Prepared for

DEPARTMENT OF ENVIRONMENT & FORESTS
ANDAMAN & NICOBAR ADMINISTRATION