

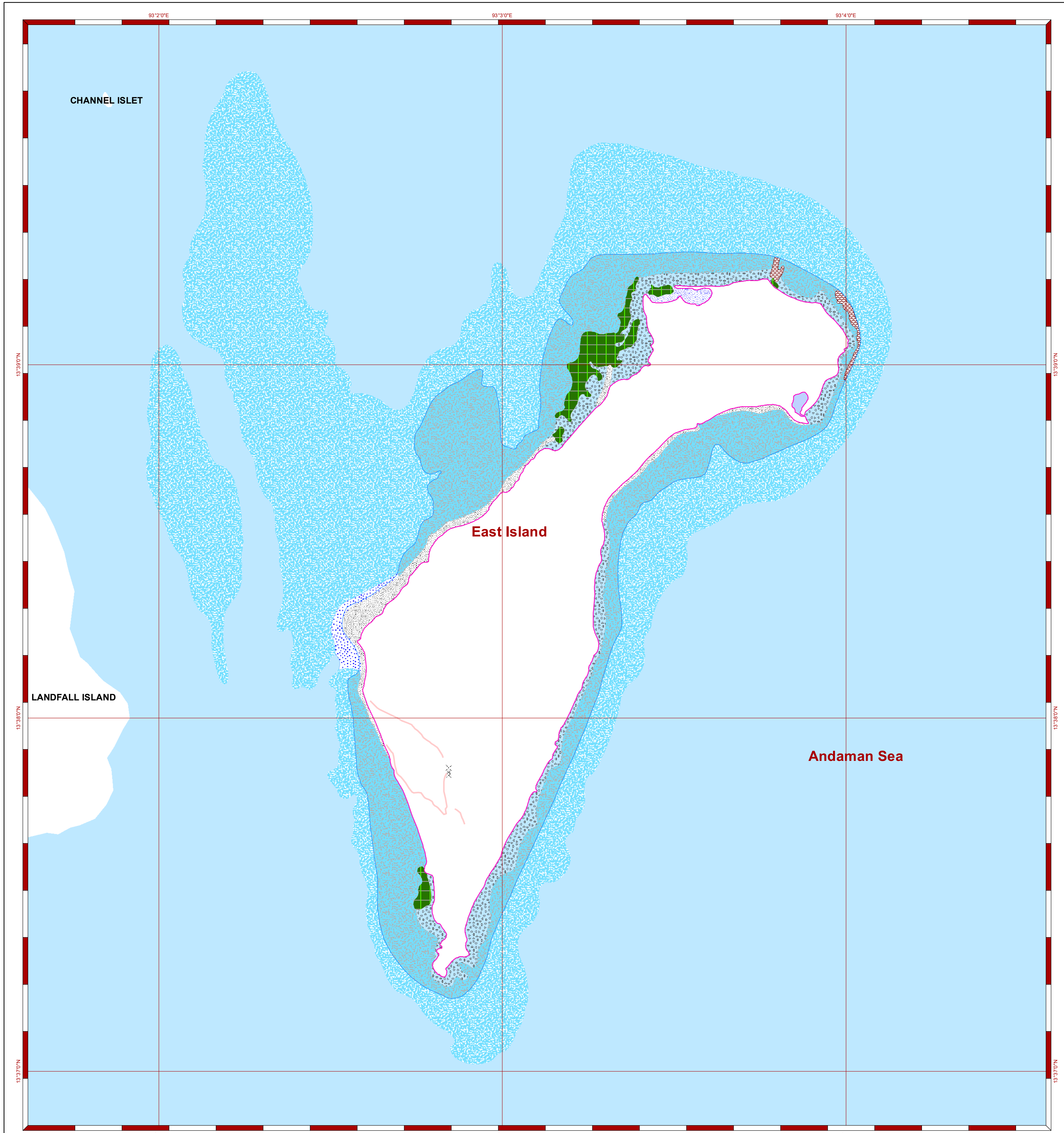
DRAFT GEOMORPHOLOGICAL MAP

EAST ISLAND
ANDAMAN & NICOBAR ISLANDS

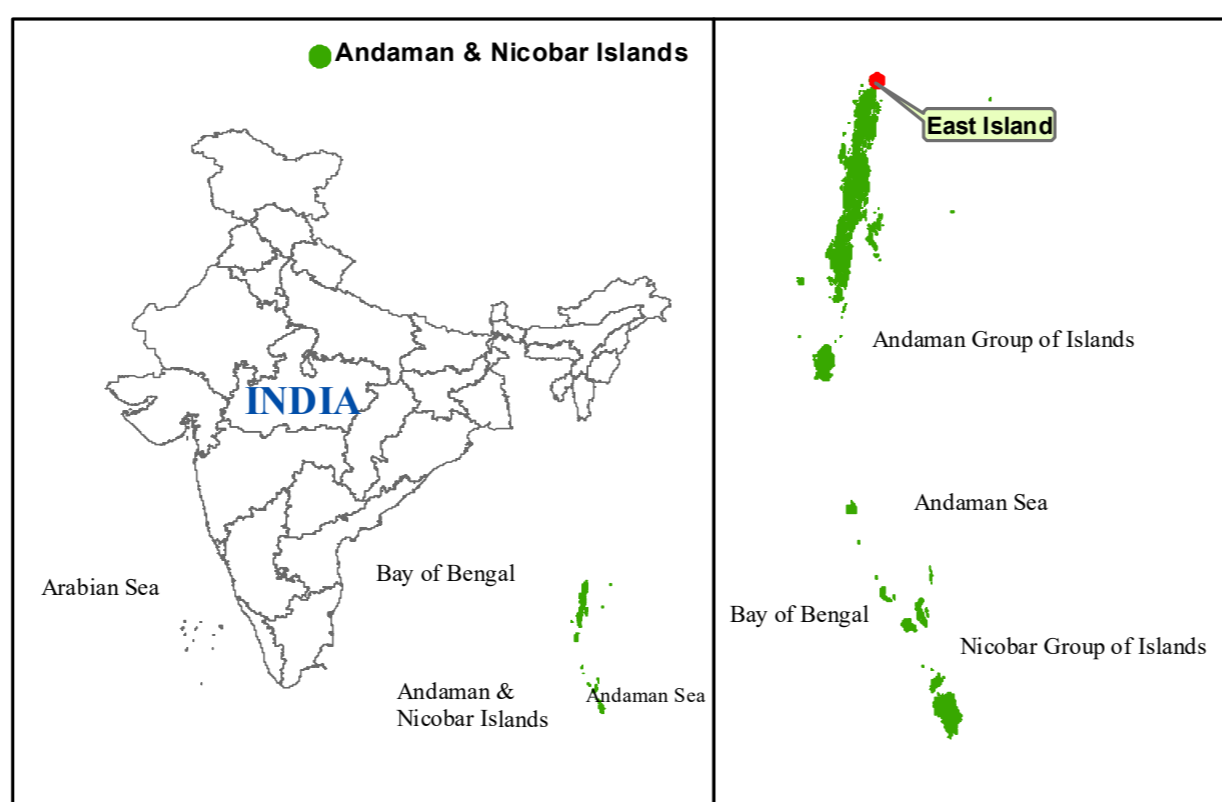
Edition - 1: July, 2024

Projection :- UTM

Datum :- WGS 1984



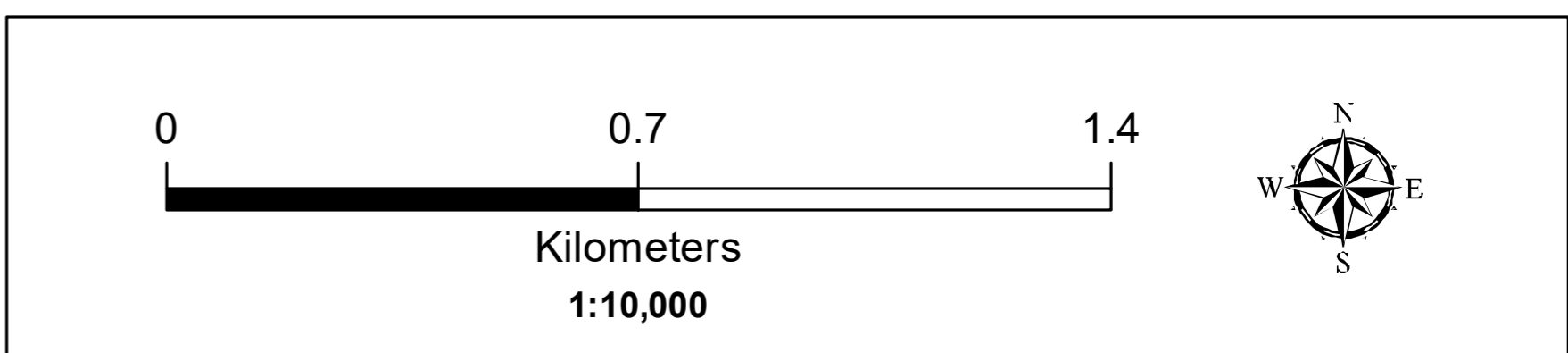
Legend	
	Lighthouse
	Road
	High Tide Line
	Low Tide Line
	Mangrove
	Corals
	Sandy Beach
	Sand Sheet
	Creek
	Edged Rock
	Reef Flat with Dead Corals
	Sheet Rock with Dead Corals
	Intertidal Area
	Waterbody



DATA SOURCE
1) National Centre for Sustainable Coastal Management
1) HTL, LTL
2) No Development Zone

ABBREVIATIONS
ICRZ : Island Coastal Regulation Zone
IIMP : Integrated Island Management Plan
NDZ : No Development Zone

Mapped During 2023-24



PREPARED AS PER ICRZ NOTIFICATION, 2019

Prepared by
NCSCM
National Centre for Sustainable Coastal Management
(Ministry of Environment, Forest & Climate Change)
Chennai - 600 025

Prepared for
DEPARTMENT OF ENVIRONMENT & FORESTS
ANDAMAN & NICOBAR ADMINISTRATION