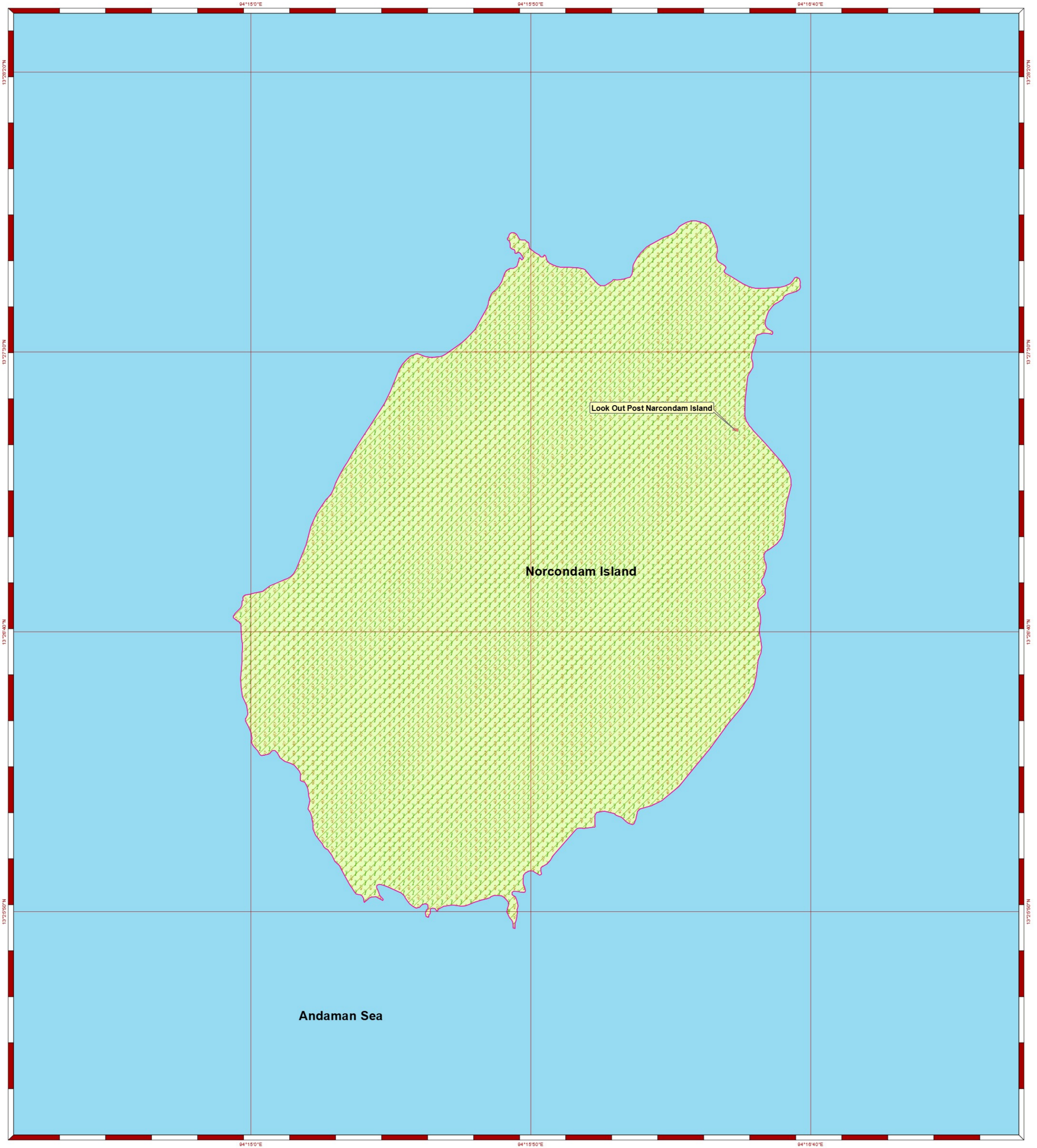


DRAFT LAND USE MAP
NORCONDAM ISLAND
ANDAMAN & NICOBAR ISLANDS

Edition - 1: July, 2024

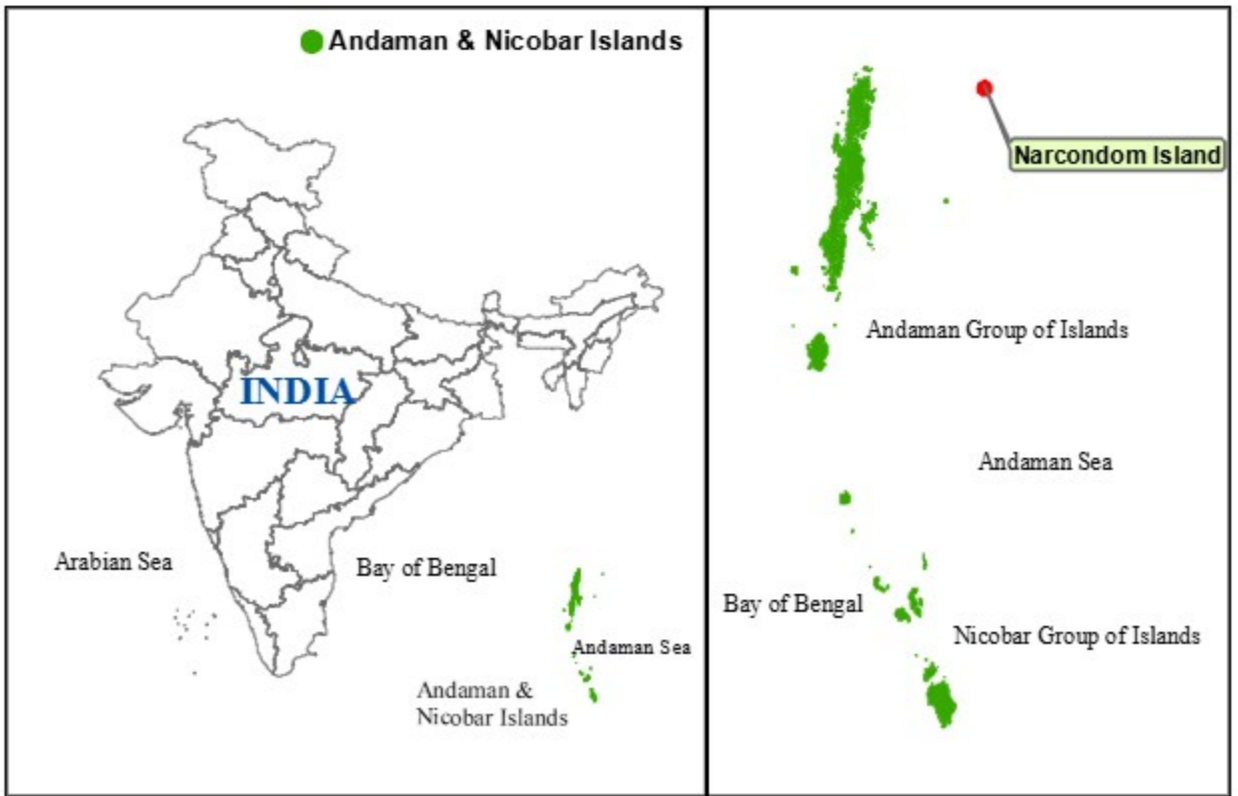
Projection :- UTM

Datum :- WGS 1984



Legend

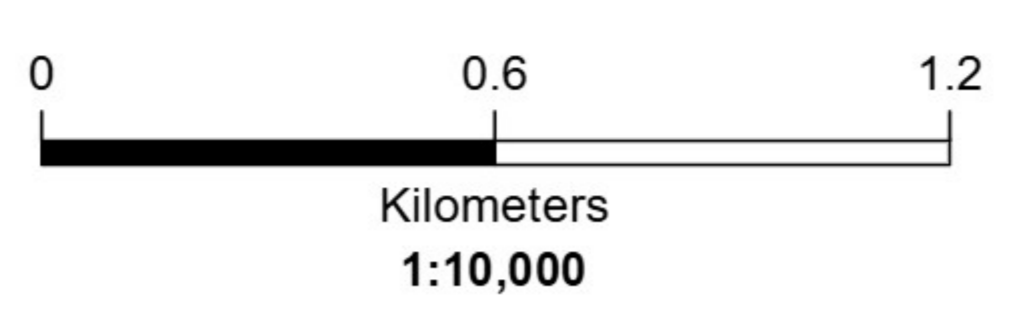
-  High Tide Line
-  Wildlife Sanctuary
-  Reserve Forest
-  Look Out Post Building



DATA SOURCE
 1) National Centre for Sustainable Coastal Management
 1) HTL, LTL
 2) No Development Zone

ABBREVIATIONS
 ICRZ : Island Coastal Regulation Zone
 IIMP : Integrated Island Management Plan
 NDZ : No Development Zone

Mapped During 2023-24



PREPARED AS PER ICRZ NOTIFICATION, 2019

Prepared by

National Centre for Sustainable Coastal Management
 (Ministry of Environment, Forest & Climate Change)
 Chennai - 600 025

Prepared for

DEPARTMENT OF ENVIRONMENT & FORESTS
ANDAMAN & NICOBAR ADMINISTRATION