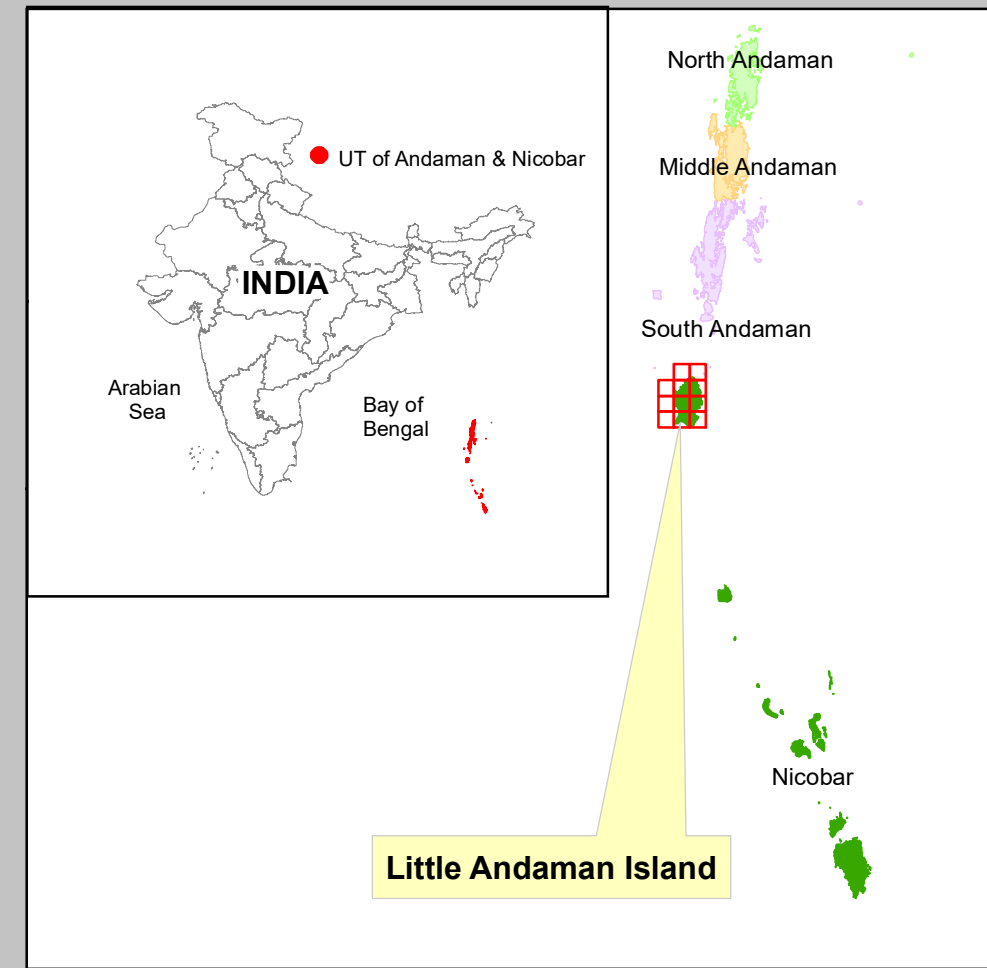
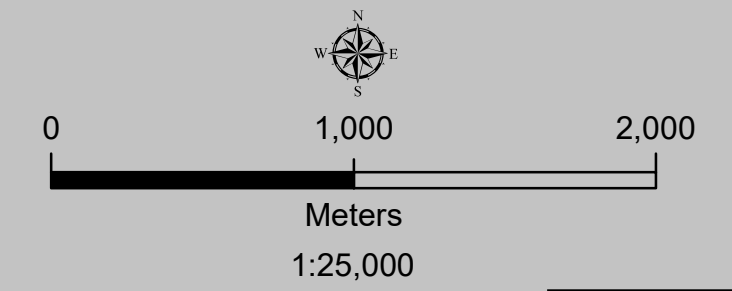


**DRAFT COASTAL LAND USE MAP
LITTLE ANDAMAN ISLAND
UNION TERRITORY OF ANDAMAN & NICOBAR**

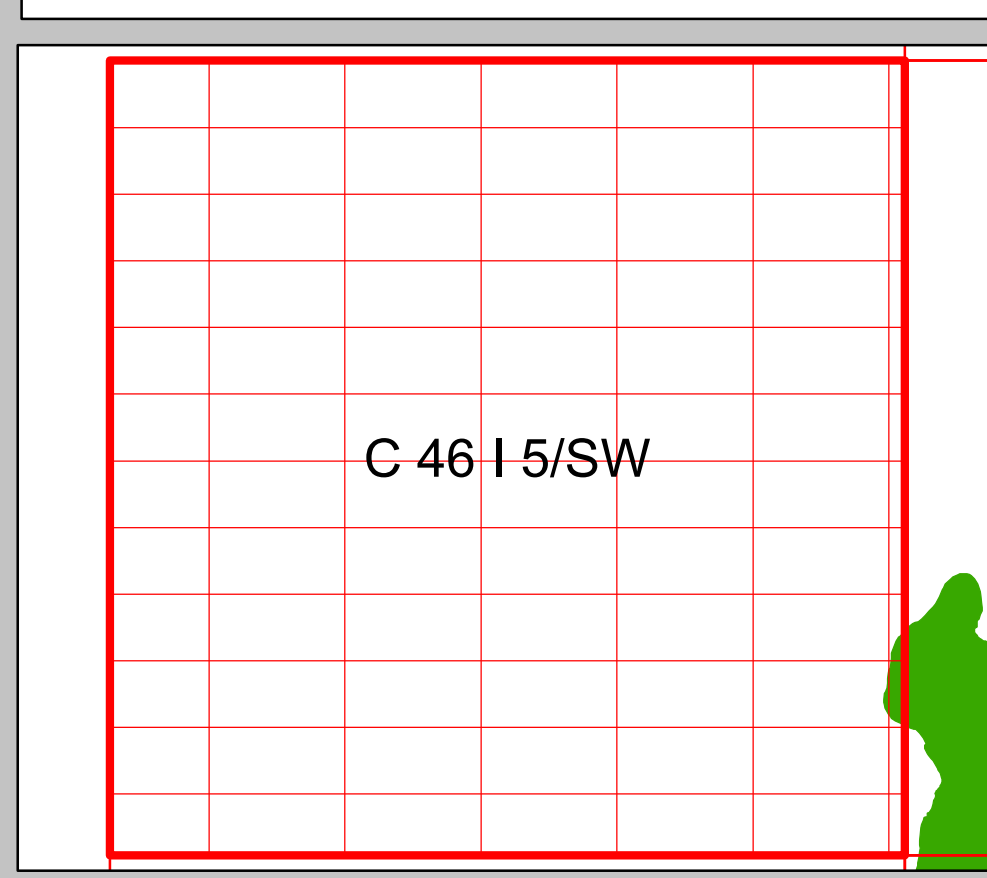
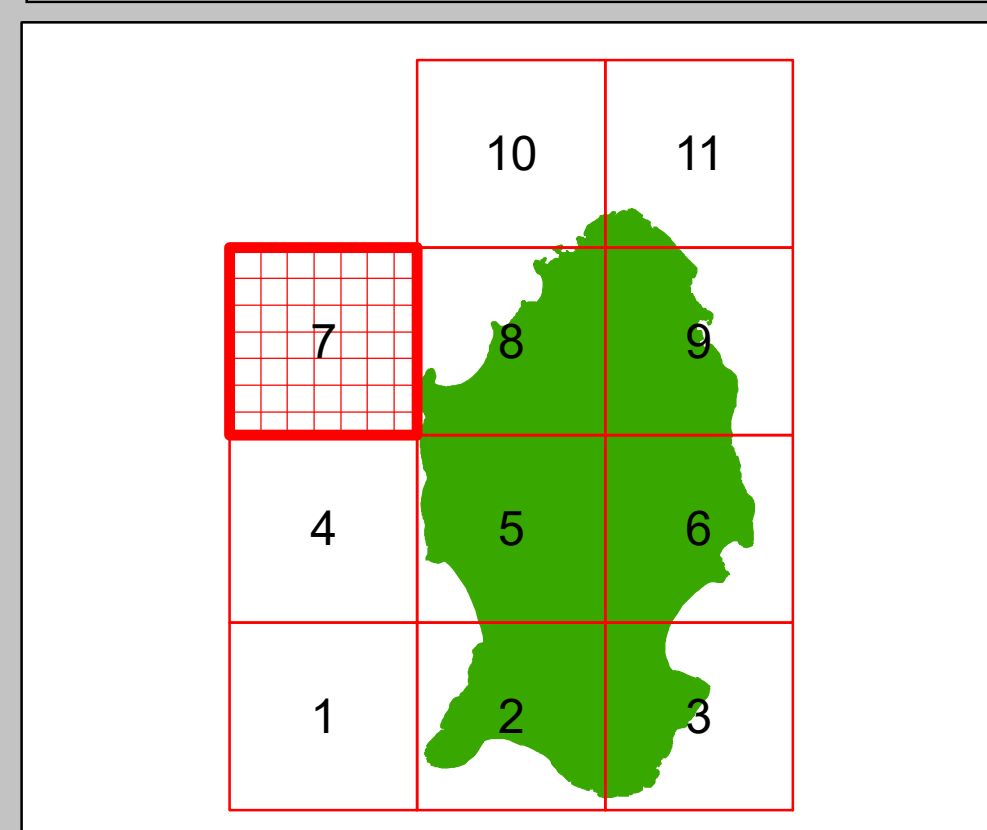
Sheet No: C 46 I 5/SW Map No: LA 7

Projection :- UTM Datum :- WGS 1984



Legend

- Lighthouse
- Post Office
- Church
- Temple
- Helipad
- Government Buildings
- School
- Anganwadi
- Turtle Nesting Grounds
- 200m ICRZ Line
- ICRZ Line for Creek or River
- 20m ICRZ Line for Bay
- High Tide Line
- Low Tide Line
- Road
- Sand dunes
- Forest
- Sea grass beds
- Sea weed beds
- Village Boundary
- Jetty
- Habitation or Settlement
- Agricultural Land
- Tribal Reserve
- Reserve Forest
- 20m Mangroves Buffer Zone
- Mangroves
- Beach or Sand patch
- Coral Reefs
- Inter Tidal Zone
- Creek or River



DATA SOURCE
 I) National Center for Sustainable Coastal Management
 1) HTL, LTL; 2) ICRZ Lines; 3) ICRZ Categories;
 4) Infrastructure facilities such as Road, Lighthouse, etc.
 II) Union Territory of Andaman and Nicobar Administration
 1) Administrative Boundaries; 2) Tribal Reserve Boundaries, etc.

ABBREVIATIONS
 ICRZ : Island Coastal Regulation Zone
 NDZ : No Development Zone

PREPARED AS PER ICRZ NOTIFICATION 2019

Prepared by

National Centre for Sustainable Coastal Management
 (Ministry of Environment, Forest & Climate Change)
 Chennai - 600 025

Prepared for

UNION TERRITORY OF ANDAMAN & NICOBAR ADMINISTRATION

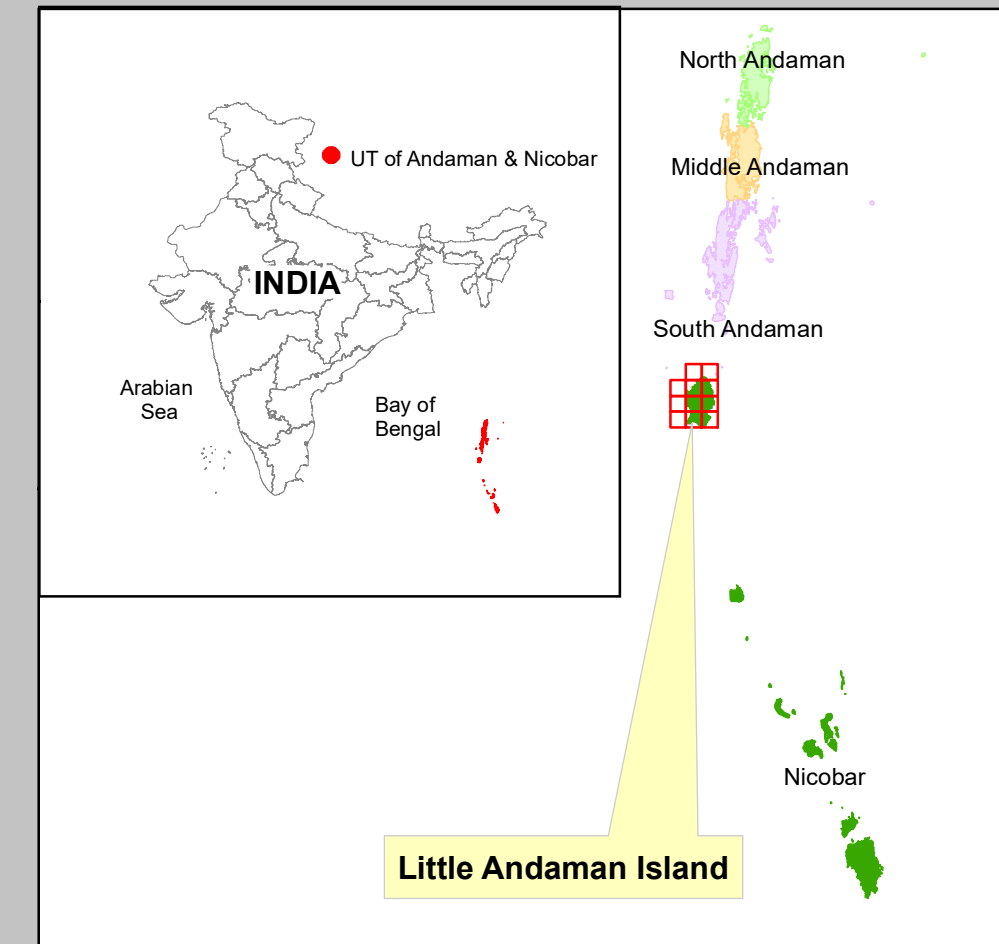
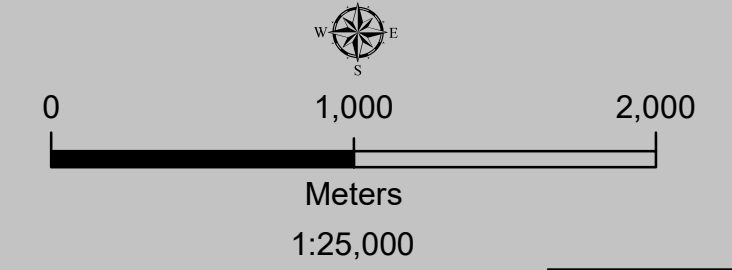


**DRAFT COASTAL LAND USE MAP
LITTLE ANDAMAN ISLAND
UNION TERRITORY OF ANDAMAN & NICOBAR**

Sheet No: C 46 I 5/SE

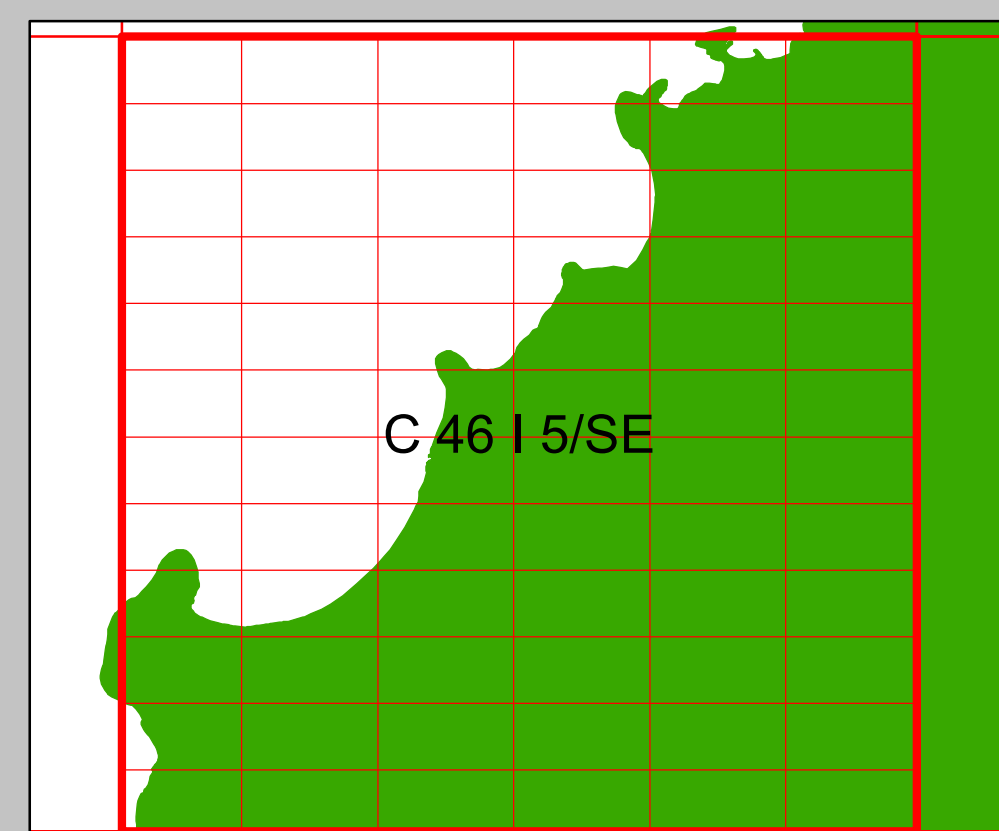
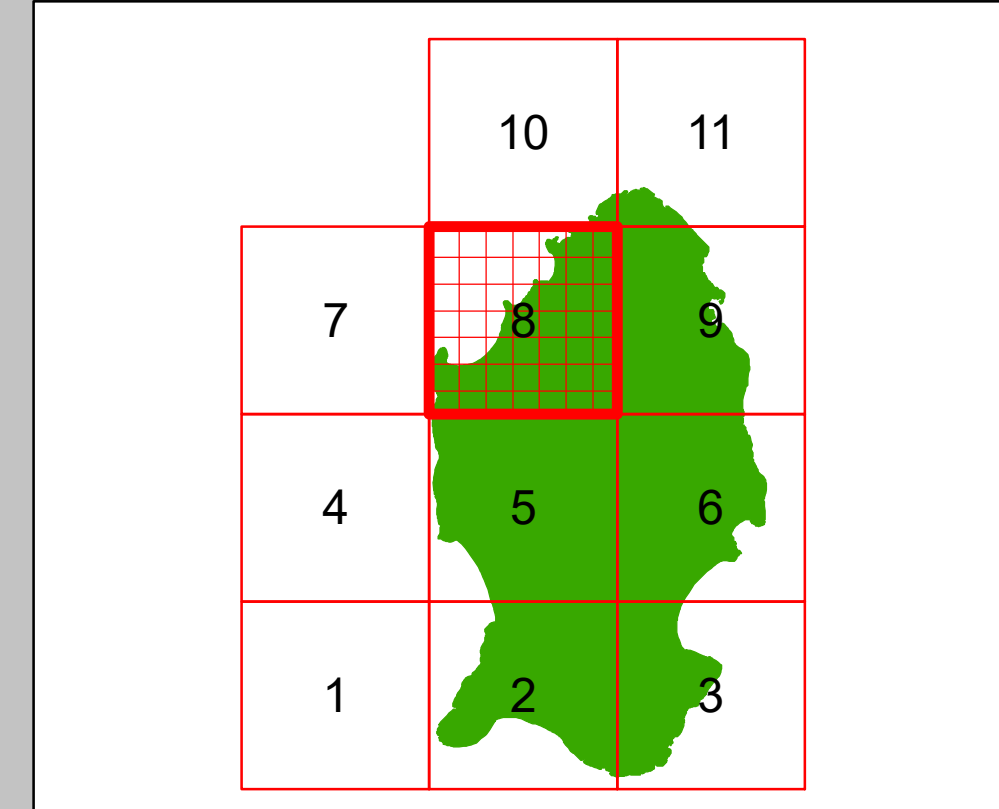
Map No: LA 8

Projection :- UTM Datum :- WGS 1984



Legend

- Lighthouse
- Post Office
- Church
- Temple
- Helipad
- Government Buildings
- School
- Anganwadi
- Turtle Nesting Grounds
- 200m ICRZ Line
- ICRZ Line for Creek or River
- 20m ICRZ Line for Bay
- High Tide Line
- Low Tide Line
- Road
- Sand dunes
- Forest
- Sea grass beds
- Sea weed beds
- Village Boundary
- Jetty
- Habitation or Settlement
- Agricultural Land
- Tribal Reserve
- Reserve Forest
- 20m Mangroves Buffer Zone
- Mangroves
- Beach or Sand patch
- Coral Reefs
- Inter Tidal Zone
- Creek or River



DATA SOURCE
 I) National Center for Sustainable Coastal Management
 1) HTL, LTL; 2) ICRZ Lines; 3) ICRZ Categories;
 4) Infrastructure facilities such as Road, Lighthouse, etc.
 II) Union Territory of Andaman and Nicobar Administration
 1) Administrative Boundaries; 2) Tribal Reserve Boundaries, etc.

ABBREVIATIONS
 ICRZ : Island Coastal Regulation Zone
 NDZ : No Development Zone

PREPARED AS PER ICRZ NOTIFICATION 2019

Prepared by

National Centre for Sustainable Coastal Management
 (Ministry of Environment, Forest & Climate Change)
 Chennai - 600 025

Prepared for

UNION TERRITORY OF ANDAMAN & NICOBAR ADMINISTRATION