

92°55'30"E

92°57'0"E

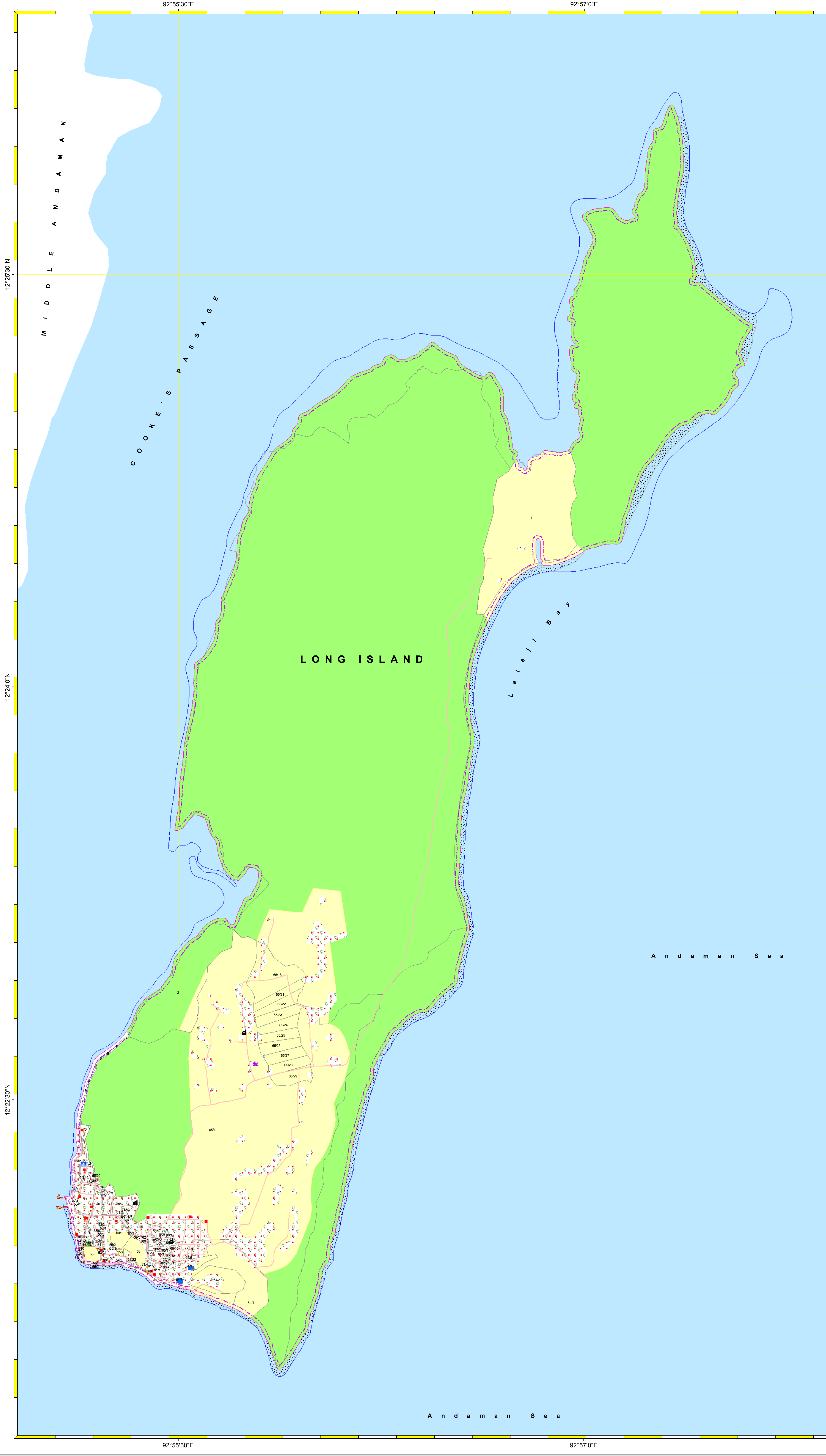
DRAFT COASTAL LAND USE MAP

LONG ISLAND

UNION TERRITORY OF ANDAMAN & NICOBAR

Sheet No: D 46 U 15/NE & D 46 U 15/SE

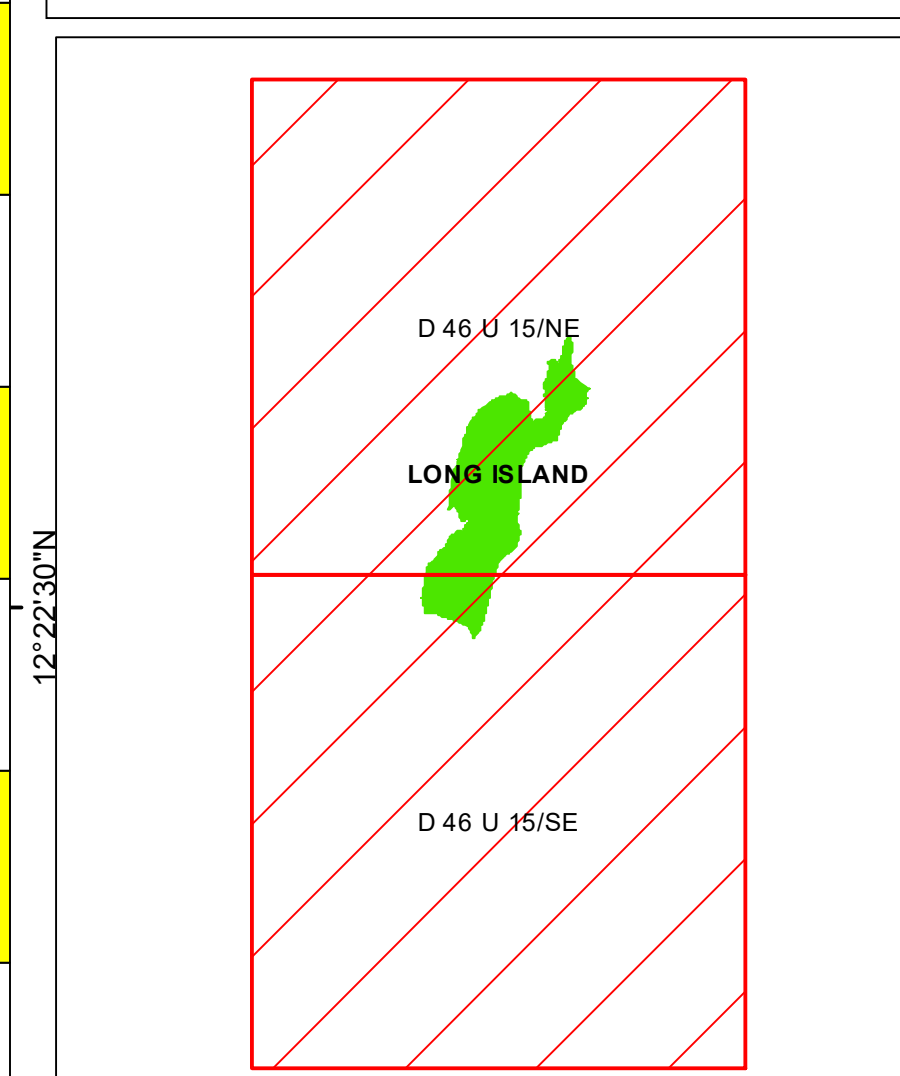
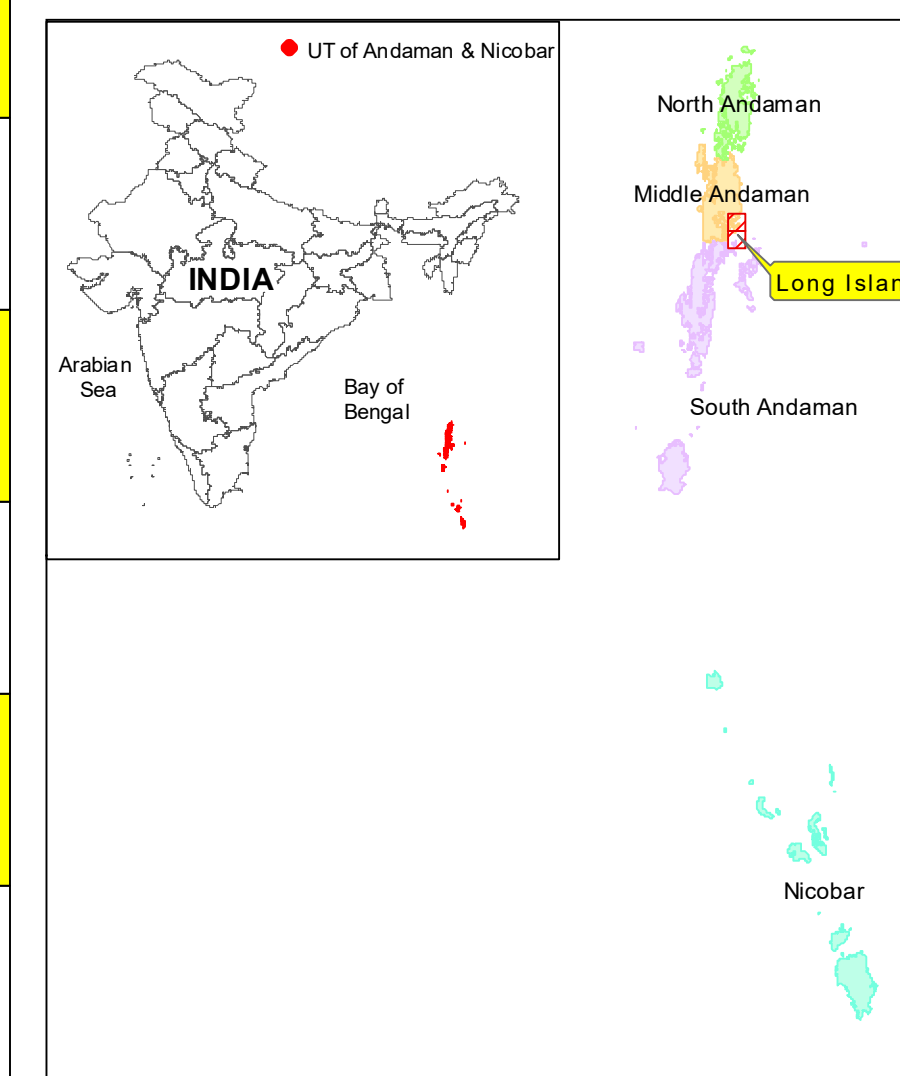
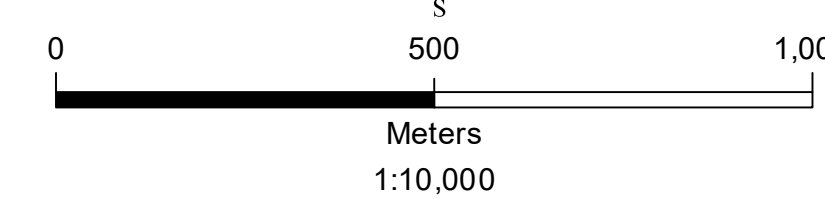
Projection :- UTM Datum :- WGS 1984



12°25'30"N

12°24'0"N

12°22'30"N



Legend

- Temple
- Church
- Mosque
- Post Office
- School
- Anganwadi
- Primary health centre
- Govt buildings
- Road
- High Tide Line
- Low Tide Line
- 20 m NDZ Line
- Survey Plot
- Agricultural Land
- Forest
- Habitation/Settlement With Vegetation
- Tanks or Ponds or Lakes
- Jetty
- Waterbody

DATA SOURCE

- I) National Centre for Sustainable Coastal Management
1) HTL, LTL.
- II) Union Territory of Andaman and Nicobar Administration
1) Administrative Boundaries

ABBREVIATIONS

- IIMP : Integrated Island Management Plan
- NDZ : No Development Zone

Mapped During 2017-18

DRAFT COASTAL LANDUSE MAP PREPARED ALONG WITH DRAFT IIMP MAP (AS PER ICZR NOTIFICATION, 2019)

Prepared by



National Centre for Sustainable Coastal Management
(Ministry of Environment, Forest & Climate Change)
Chennai - 600 025

Prepared for



UNION TERRITORY OF ANDAMAN & NICOBAR ADMINISTRATION

Note: Not to publish in the web site. Only for internal comments and inputs

92°55'30"E

92°57'0"E