

92°55'30"E

92°57'0"E

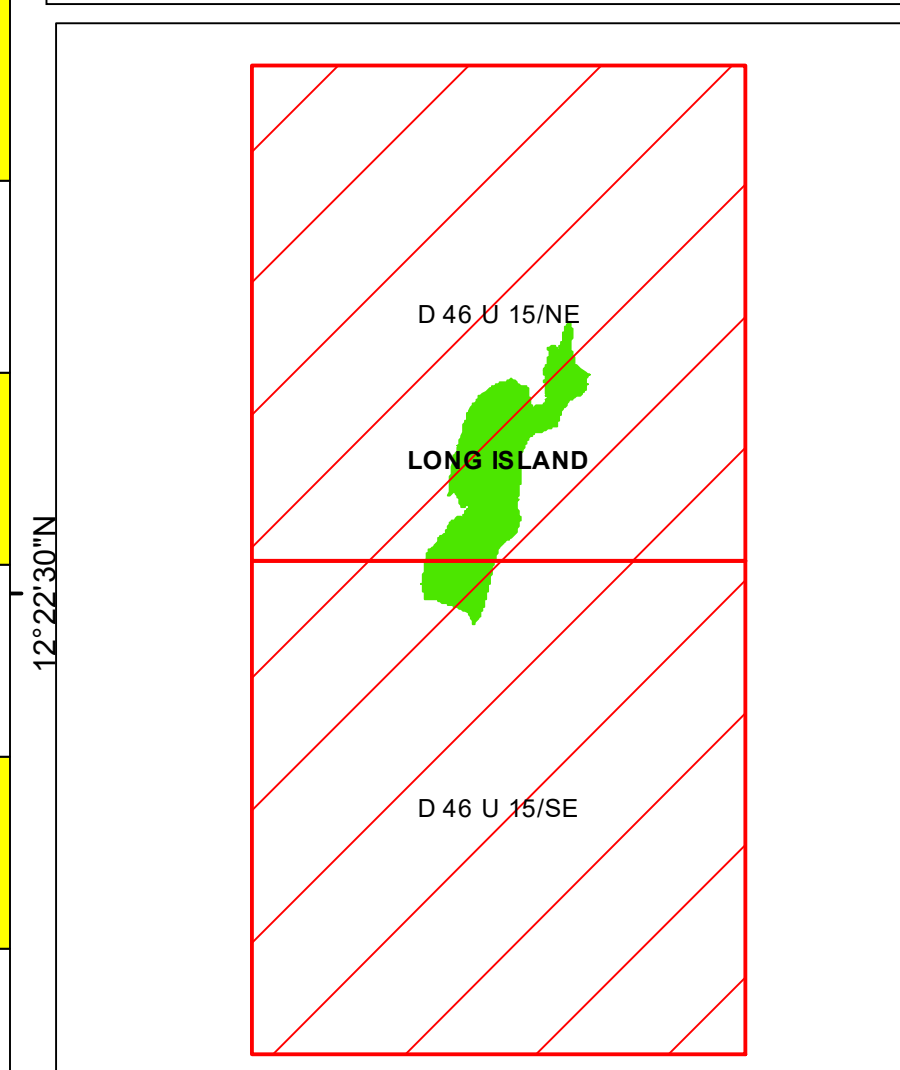
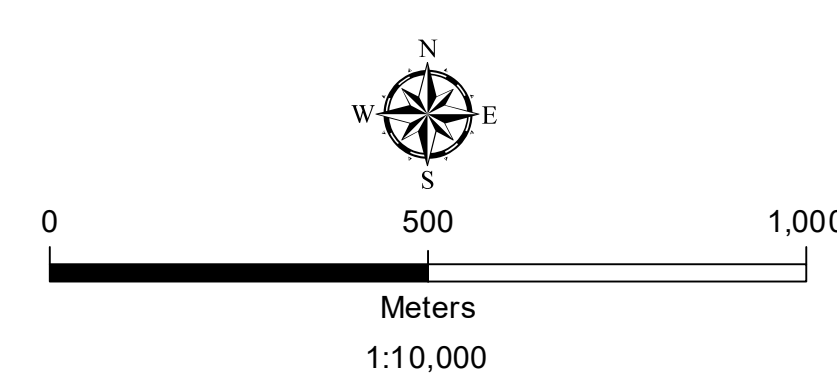
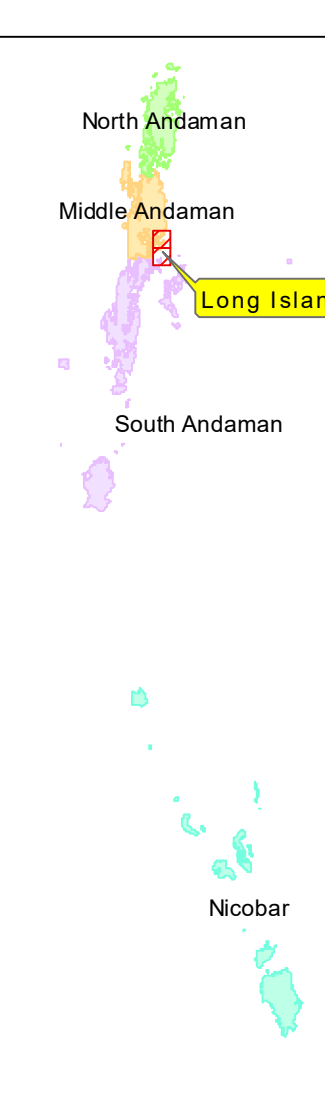
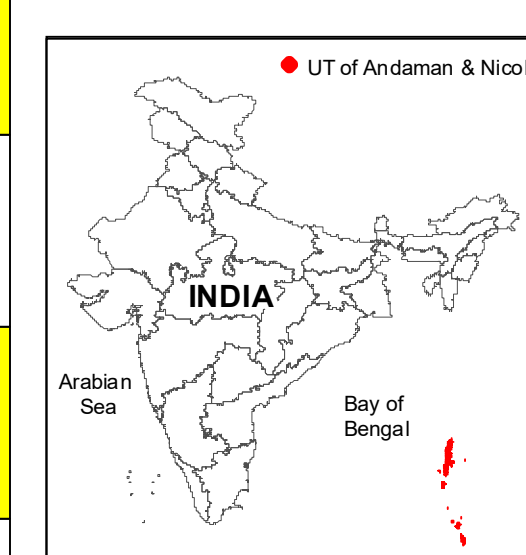
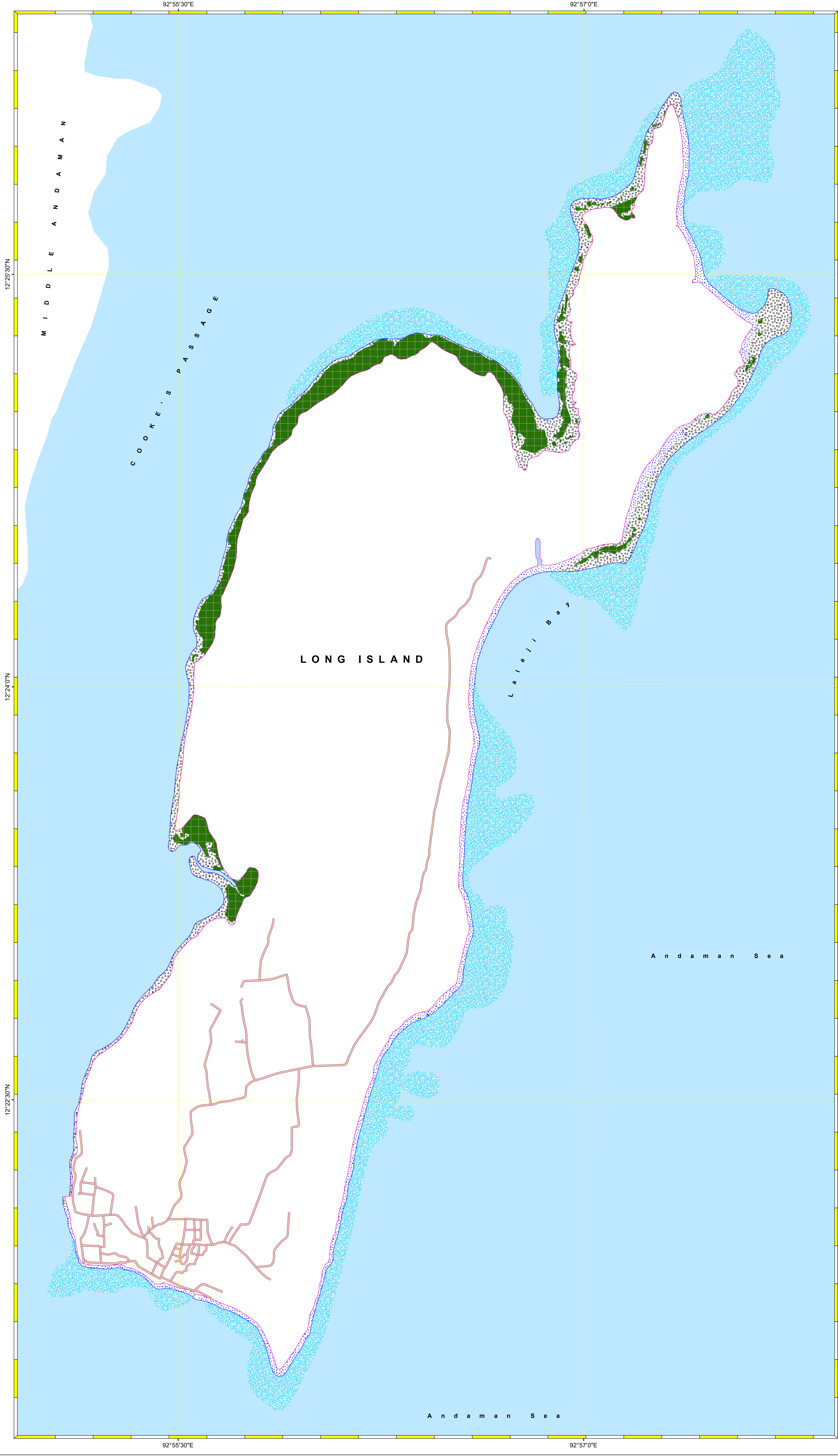
DRAFT GEOMORPHOLOGY MAP

LONG ISLAND

UNION TERRITORY OF ANDAMAN & NICOBAR

Sheet No: D 46 U 15/NE & D 46 U 15/SE

Projection :- UTM Datum :- WGS 1984



Legend	
	Road
	High Tide Line
	Low Tide Line
	Mangroves
	Coral Reef
	Edge Rock / Sheet Rock
	Beach or Sand Patch
	Creek
	Waterbody

DATA SOURCE

I) National Centre for Sustainable Coastal Management
1) HTL, LTL.

II) Union Territory of Andaman and Nicobar Administration
1) Administrative Boundaries

ABBREVIATIONS

IIMP : Integrated Island Management Plan
NDZ : No Development Zone

Mapped During 2017-18

**DRAFT GEOMORPHOLOGY MAP PREPARED ALONG WITH
DRAFT IIMP MAP (AS PER ICZR NOTIFICATION, 2019)**

Prepared by

National Centre for Sustainable Coastal Management
 (Ministry of Environment, Forest & Climate Change)
 Chennai - 600 025

Prepared for

UNION TERRITORY OF ANDAMAN & NICOBAR ADMINISTRATION

Note: Not to publish in the web site. Only for internal comments and inputs