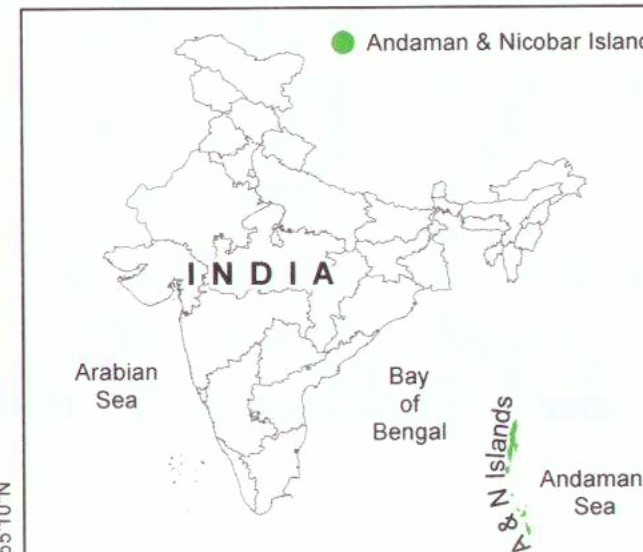
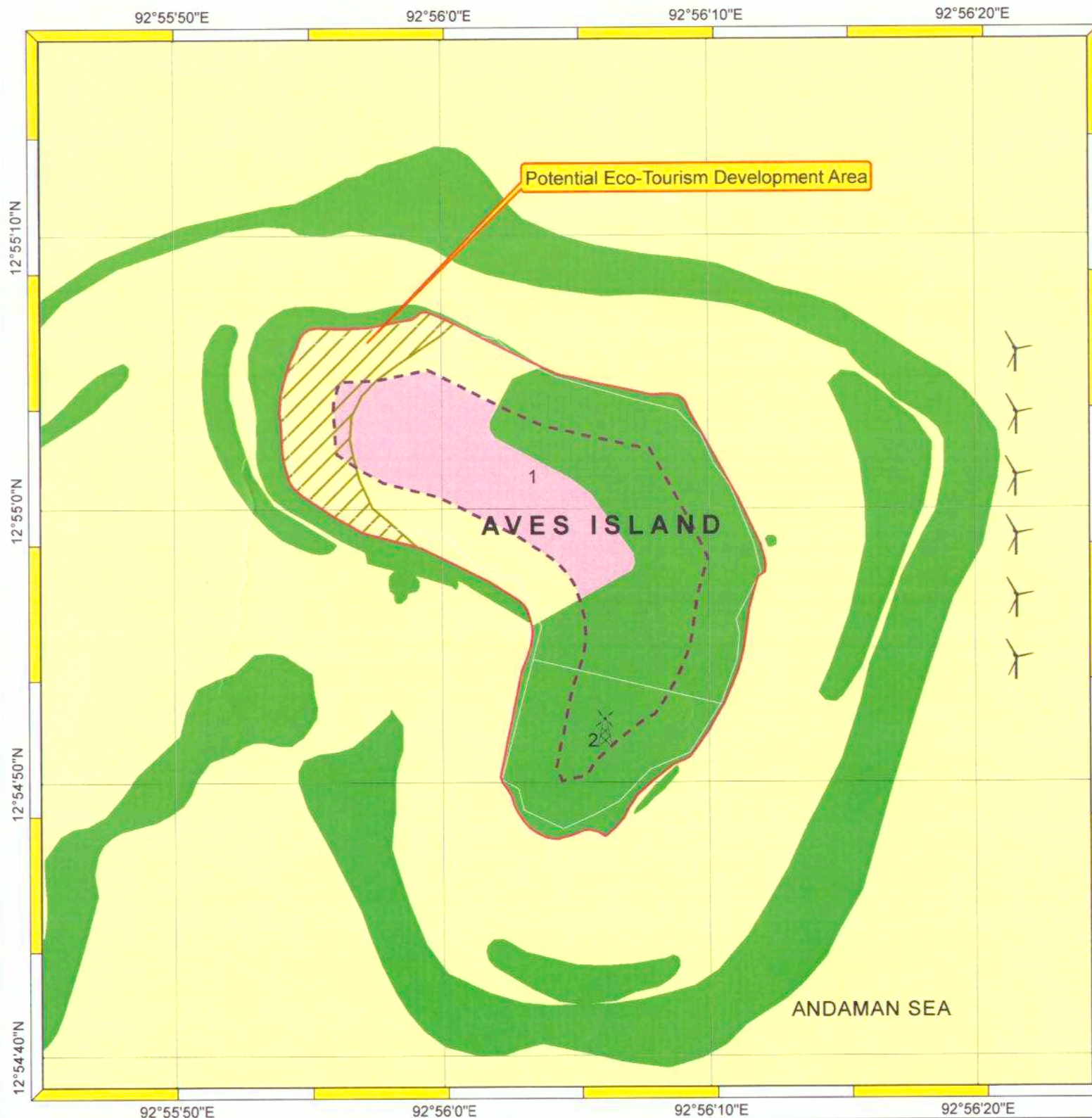
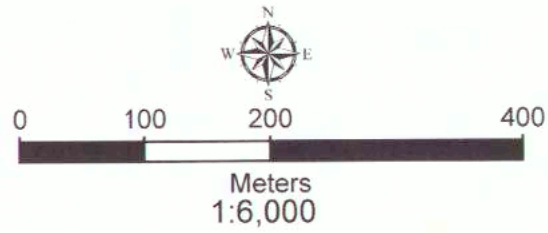


INTEGRATED ISLAND MANAGEMENT PLAN - AVES ISLAND

UNION TERRITORY OF ANDAMAN & NICOBAR

Projection: UTM Datum: WGS 84



Legend

- Lighthouse
- High Tide Line
- 60m No Development Zone
- 1 Survey plots
- Preservation Zone
- Conservation Zone
- Regulated Development Zone
- Eco-tourism development area
- Proposed location for offshore windmill

DATA SOURCE

- I) National Center for Sustainable Coastal Management
1) HTL, NDZ, etc
- II) Andaman and Nicobar Administration
1) Administrative Boundaries, etc. *Mapped During 2017-18*

ABBREVIATIONS

- IPZ : Island Protection Zone
- IIMP : Integrated Island Management Plan
- NDZ : No Development Zone

PREPARED AS PER ISLAND PROTECTION ZONE NOTIFICATION 2011

<i>Scrutinized by</i>	<i>Certified by</i>	<i>Approved by</i>
 Technical Scrutiny Committee National Centre for Sustainable Coastal Management, MoEF & CC	 DIRECTOR National Centre for Sustainable Coastal Management, MoEF&CC	 National Coastal Zone Management Authority MoEF & CC, Government of India

Prepared by

NCSCM
 National Centre for Sustainable Coastal Management
 (Ministry of Environment, Forest & Climate Change)
 Chennai - 25

Prepared for

Andaman & Nicobar Administration