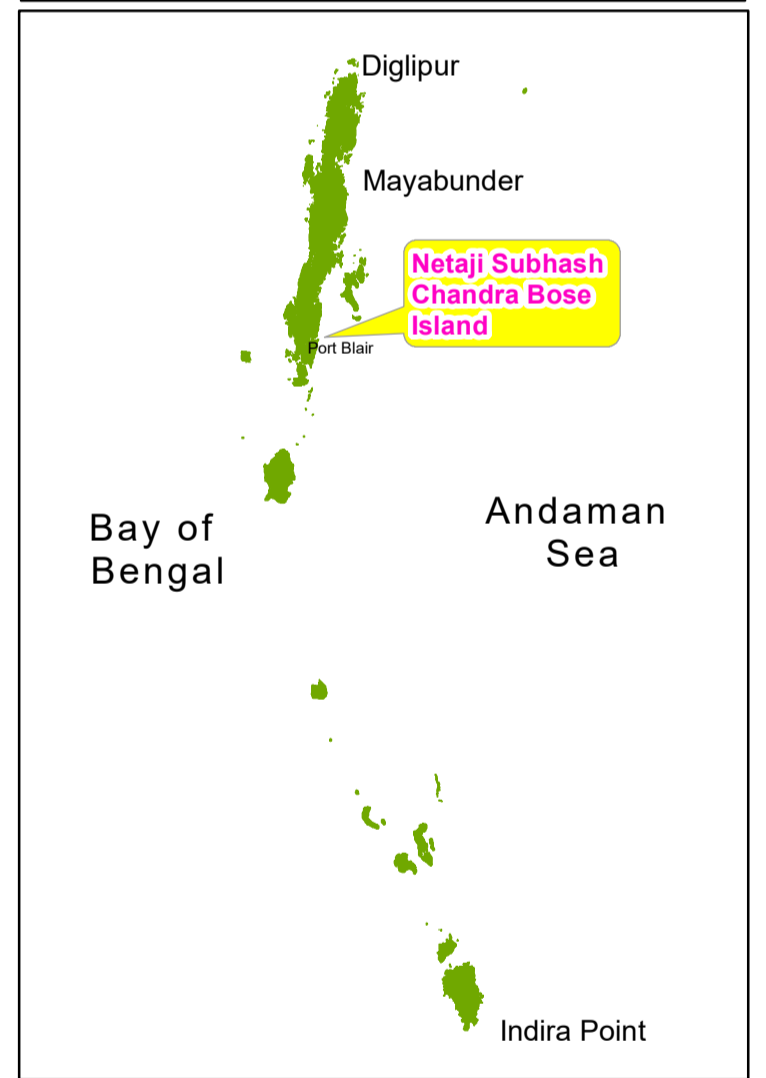
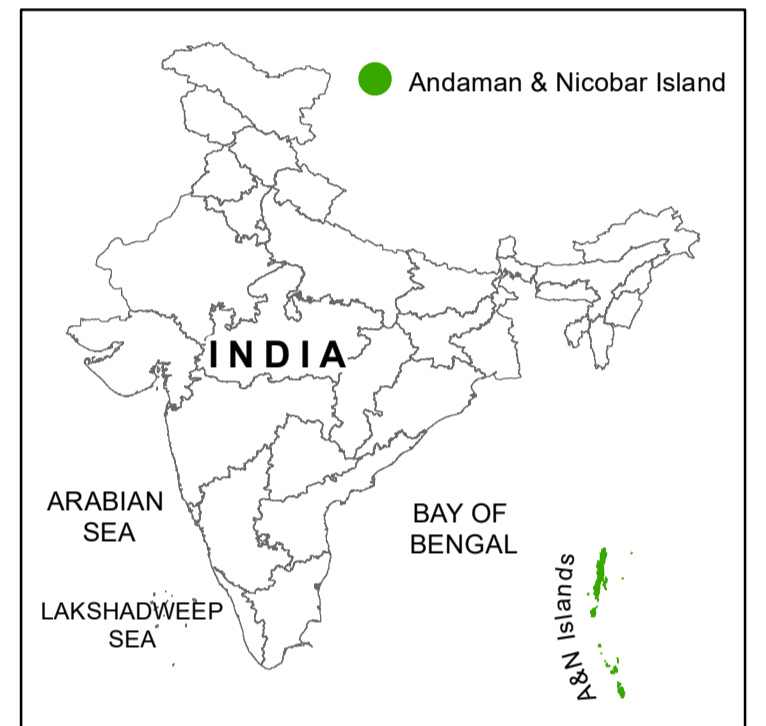
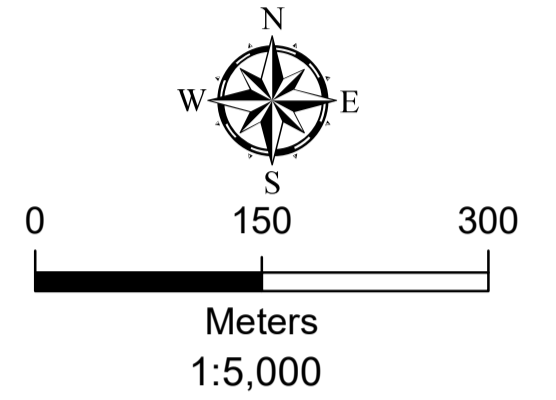
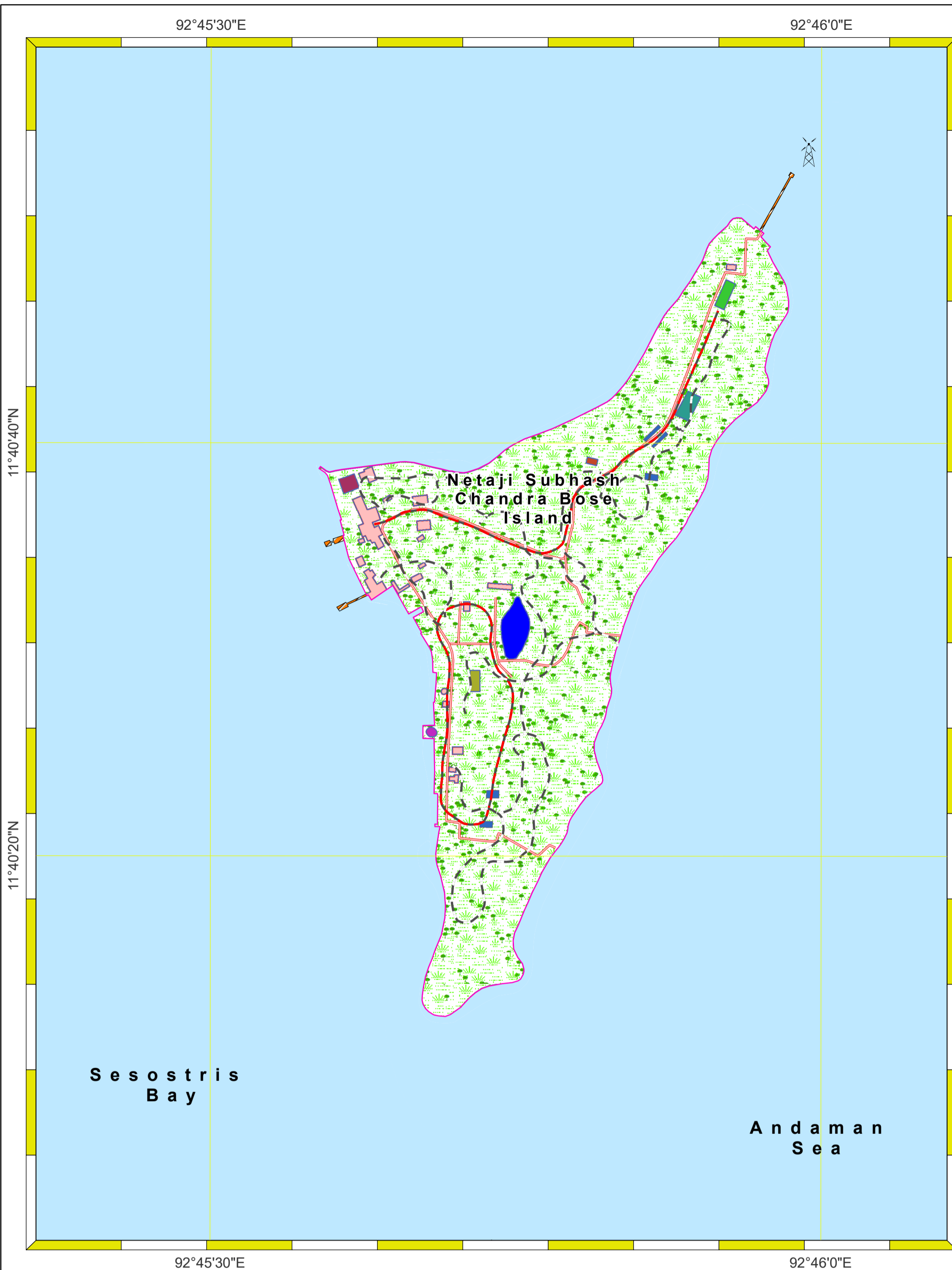


# DRAFT LAND USE MAP NETAJI SUBHAS CHANDRA BOSE ISLAND, SOUTH ANDAMAN

PREPARED AS PER ICRZ NOTIFICATION, 2019

Projection: UTM      Datum: WGS 84



*Mapped During 2023-24*

## Legend

-  Light House
-  High Tide Line
-  Road
-  Jetty
-  Buildings/Infrastructures
-  Church
-  Coconut tree with vegetation
-  Helipad
-  NSCB Island Guest House
-  Naval Coastal Battery
-  Netaji Subhas Chandra Bose Memorial
-  Old Baptist Church
-  Old Structures
-  Pond
-  Water body

### DATA SOURCE

I) National Centre for Sustainable Coastal Management  
1) HTL, LTL, ESAs

II) Andaman and Nicobar Administration  
1) Road, Administrative Boundaries, Proposed Development Plan, etc.

### ABBREVIATIONS


ICRZ : Island Coastal Regulation Zone  
IIMP : Integrated Island Management Plan  
NDZ : No Development Zone

*Prepared by*



**National Centre for Sustainable Coastal Management**  
(Ministry of Environment, Forest & Climate Change)  
Chennai - 25

*Prepared for*



**DEPARTMENT OF ENVIRONMENT & FORESTS  
ANDAMAN & NICOBAR ADMINISTRATION**