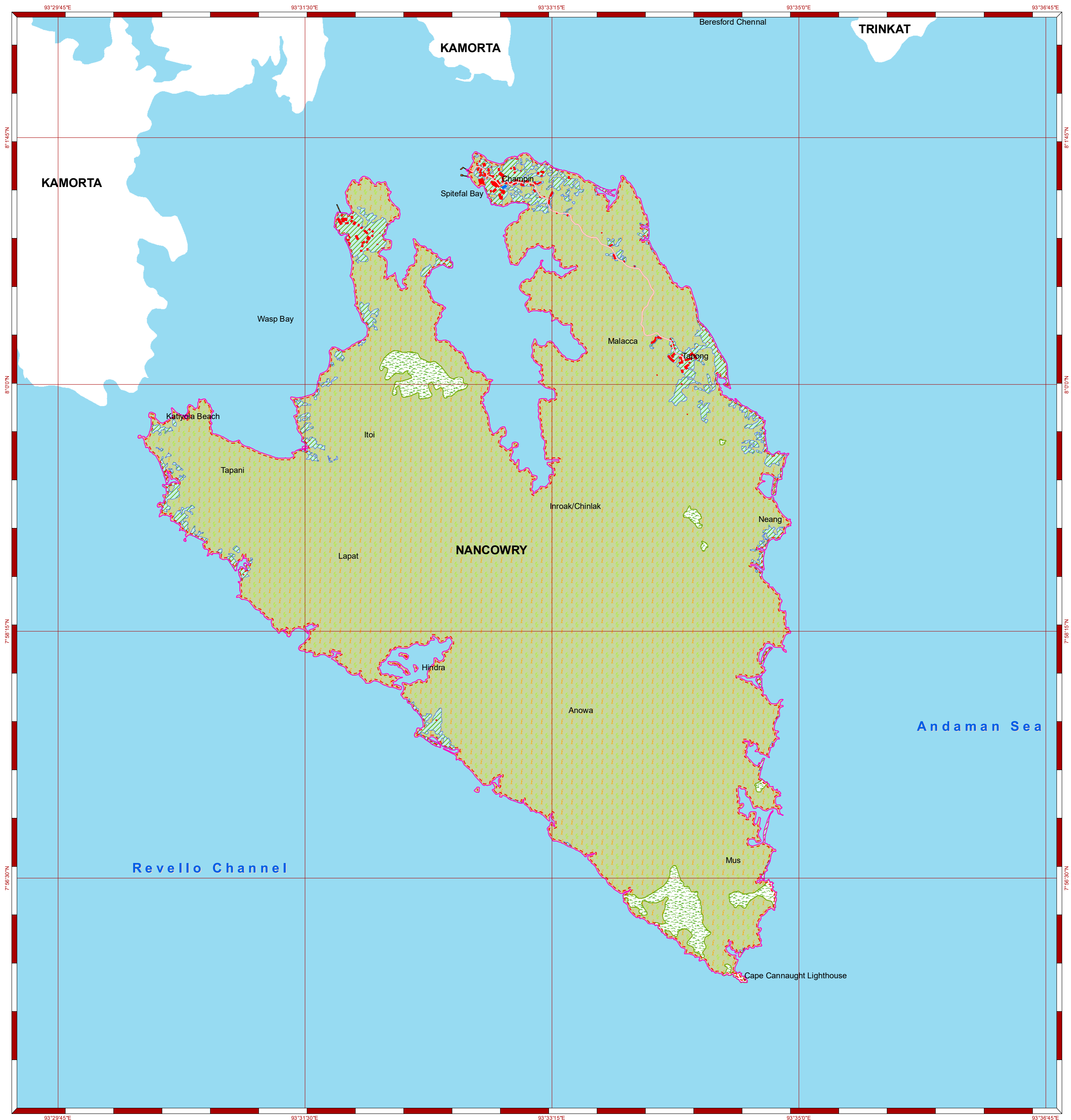


DRAFT LANDUSE MAP
NANCOWRY ISLAND
ANDAMAN & NICOBAR ISLANDS

Edition - 1: July, 2024

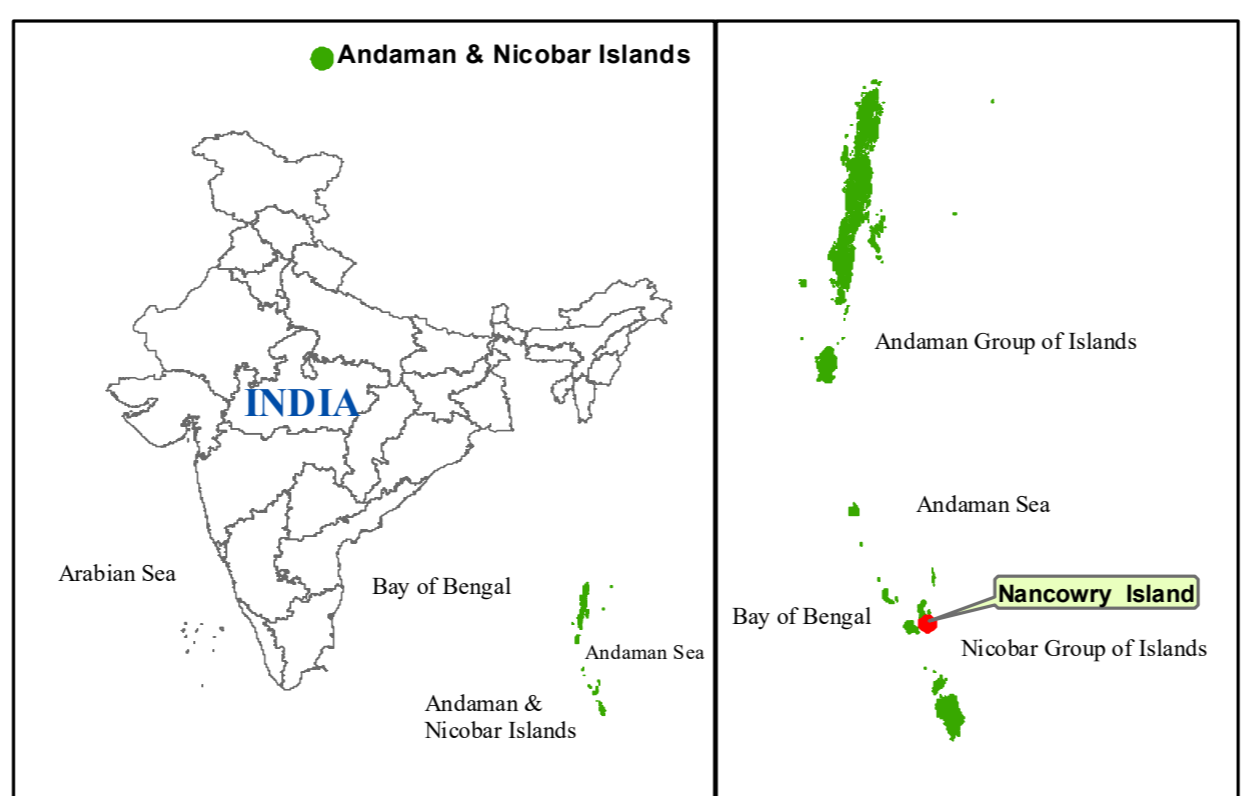
Projection :- UTM

Datum :- WGS 1984



Legend

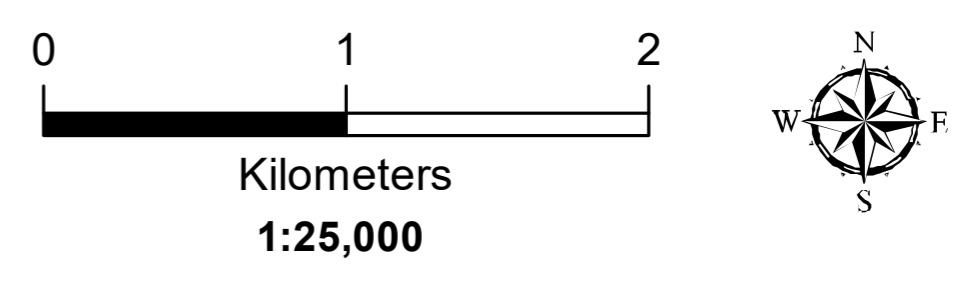
- High Tide Line
- 20m NDZ Line
- Road
- Lighthouse
- Jetty
- Settlement
- Pond
- Plantation
- Open Well
- Grass Land
- Protected Forest



DATA SOURCE
 1) National Centre for Sustainable Coastal Management
 2) HTL, LTL
 3) No Development Zone

ABBREVIATIONS
 ICZ : Island Coastal Regulation Zone
 IIMP : Integrated Island Management Plan
 NDZ : No Development Zone

Mapped During 2023-24



PREPARED AS PER ICZ NOTIFICATION, 2019

Prepared by

National Centre for Sustainable Coastal Management
 (Ministry of Environment, Forest & Climate Change)
 Chennai - 600 025

Prepared for

DEPARTMENT OF ENVIRONMENT & FORESTS
ANDAMAN & NICOBAR ADMINISTRATION