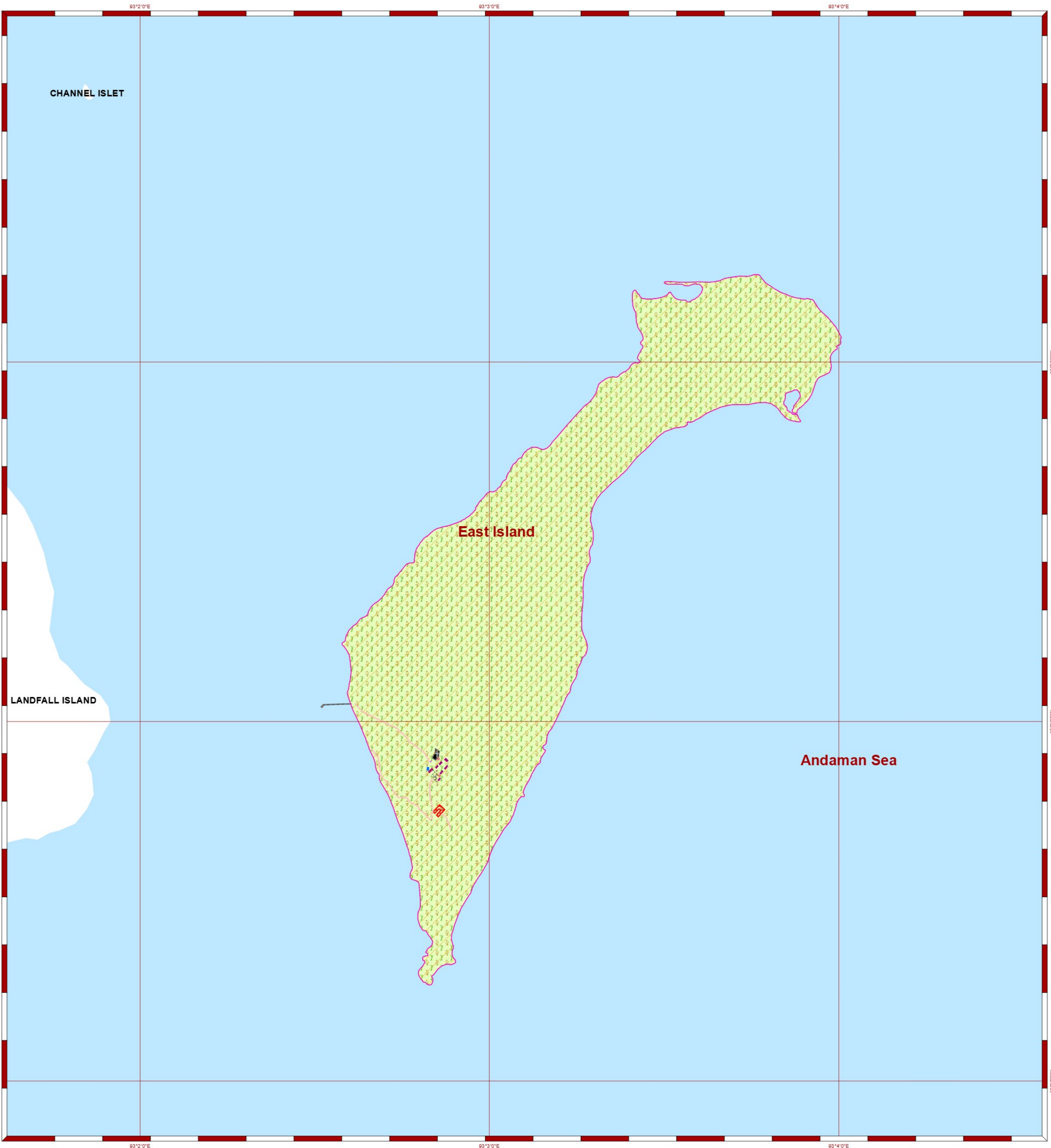


**DRAFT LAND USE MAP**  
**EAST ISLAND**  
**ANDAMAN & NICOBAR ISLANDS**

Edition - 1: July, 2024

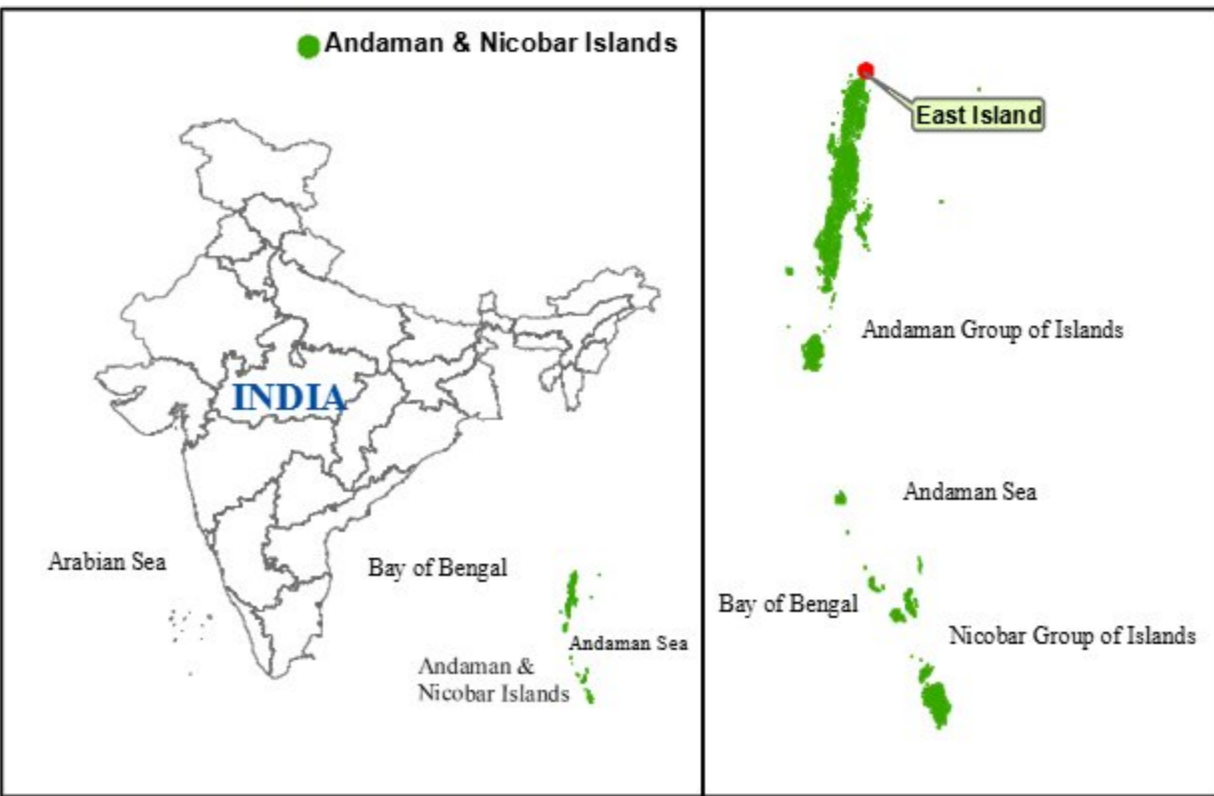
Projection :- UTM

Datum :- WGS 1984



**Legend**

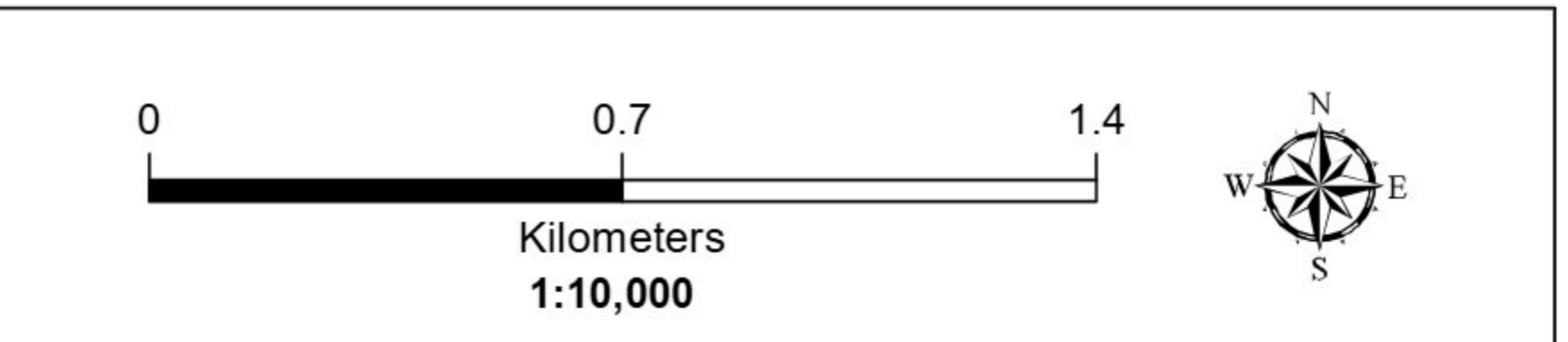
-  Lighthouse
-  Road
-  High Tide Line
-  Jetty
-  Wildlife Sanctuary
-  Reserved Forest
-  Police Station
-  Pond
-  Power Room
-  Residential
-  Solar Panel
-  Store Room




**DATA SOURCE**  
 1) National Centre for Sustainable Coastal Management  
 1) HTL, LTL  
 2) No Development Zone


**ABBREVIATIONS**  
 ICRZ : Island Coastal Regulation Zone  
 IIMP : Integrated Island Management Plan  
 NDZ : No Development Zone

*Mapped During 2023-24*



PREPARED AS PER ICRZ NOTIFICATION, 2019

Prepared by  
  
**National Centre for Sustainable Coastal Management**  
 (Ministry of Environment, Forest & Climate Change)  
 Chennai - 600 025

Prepared for  
  
**DEPARTMENT OF ENVIRONMENT & FORESTS**  
**ANDAMAN & NICOBAR ADMINISTRATION**