DRAFT INTEGRATED ISLAND MANAGEMENT PLAN

ANDERSON ISLAND

UNION TERRITORY OF ANDAMAN & NICOBAR

Edition: June, 2026 | Projection :- UTM | Datum :- WGS 1984

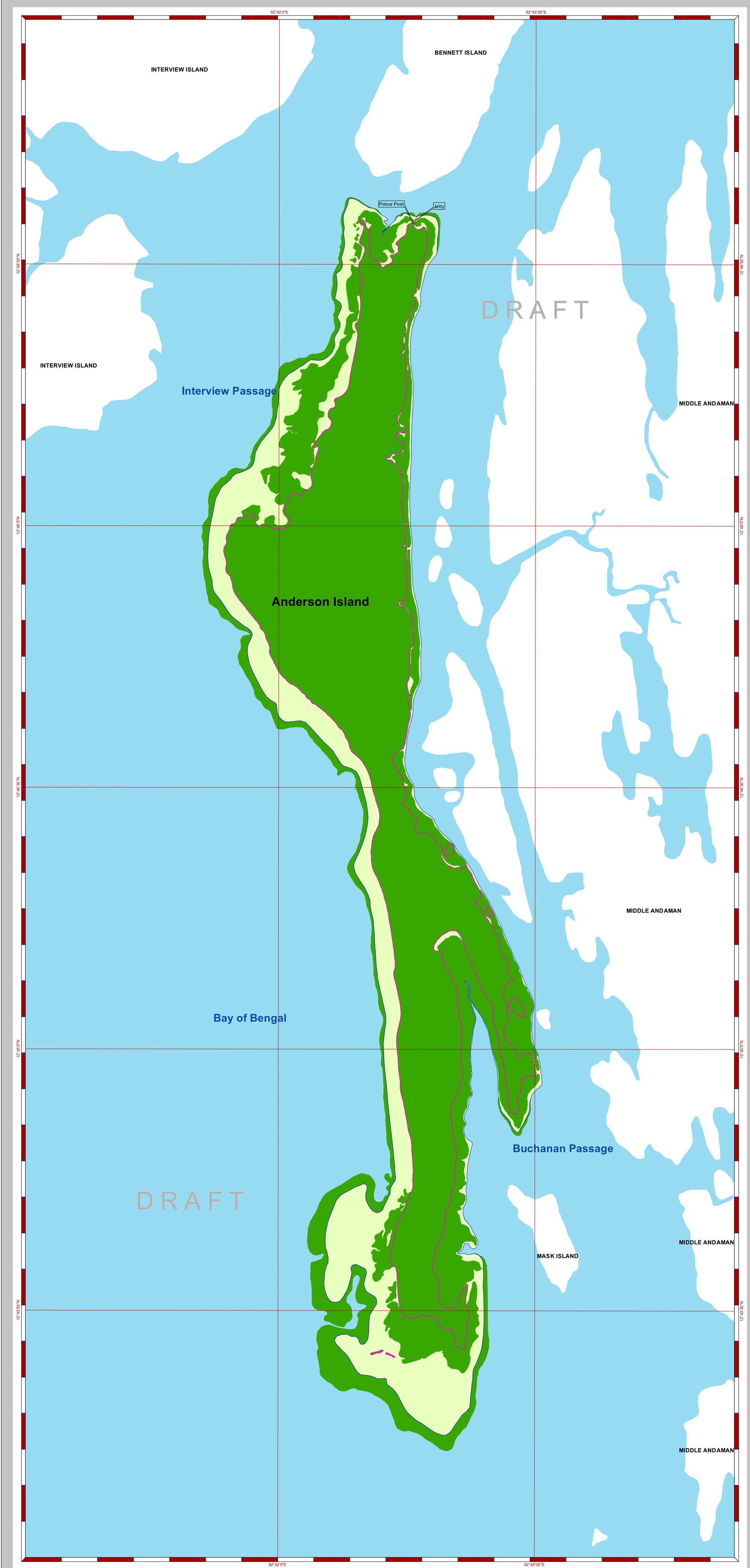

DRAFT

N
W E
S

0 1,400 2,800

Meters

1:15,000

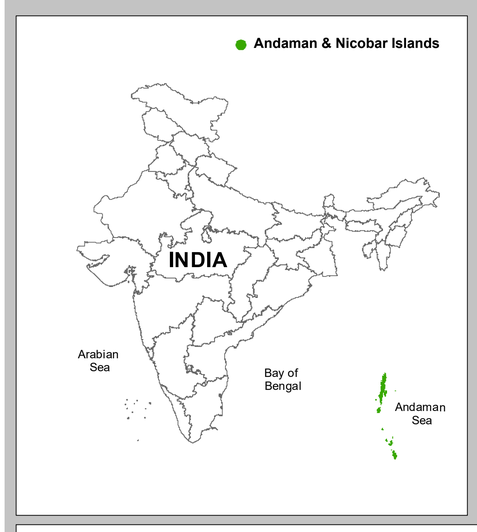

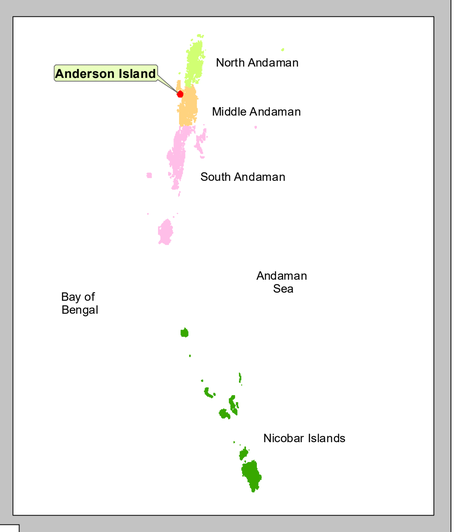

Legend

- High Tide Line
- Low Tide Line
- Jetty
- Preservation Zone
- Conservation Zone

I) National Centre for Sustainable Coastal Management
1) HTL, LTL, etc
2) IIMP Classes
II) Union Territory of Andaman and Nicobar Administration
1) Administrative Boundaries,
2) Future Development Plans, etc.

ABBREVIATIONS

ICRZ : Island Coastal Regulation Zone
IIMP : Integrated Island Management Plan
NDZ : No Development Zone

Mapped During: 2025-2026

PREPARED AS PER ICRZ NOTIFICATION, 2019

Scrutinized by	Certified by	Concurred by	Approved by
	DRAFT		

Prepared by

NCSCM

National Centre for Sustainable Coastal Management
(Ministry of Environment, Forest & Climate Change)
Chennai - 600 025

Prepared for

Andaman & Nicobar Administration

DEPARTMENT OF ENVIRONMENT & FORESTS
ANDAMAN & NICOBAR ADMINISTRATION