DRAFT COASTAL LANDUSE MAP
VIPER ISLAND
UNION TERRITORY OF ANDAMAN & NICOBAR

Edition: June, 2026 | Projection :- UTM Datum :- WGS 1984 | Map No. SA - VI 01

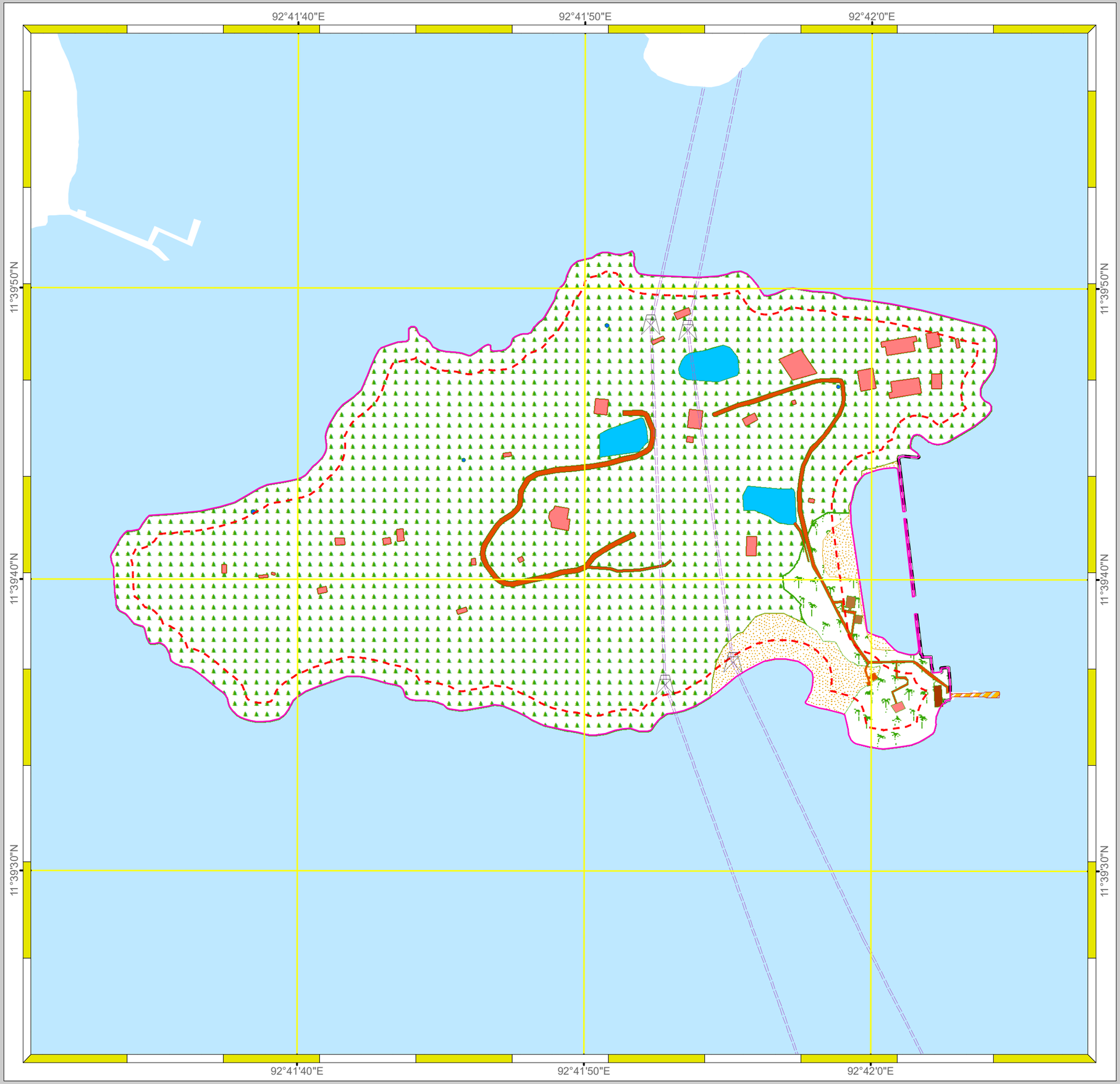

N
W E
S

0 100 200
Meters
1:4,000

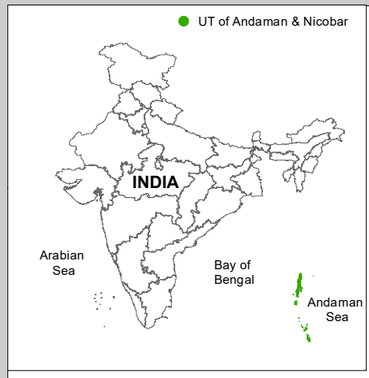

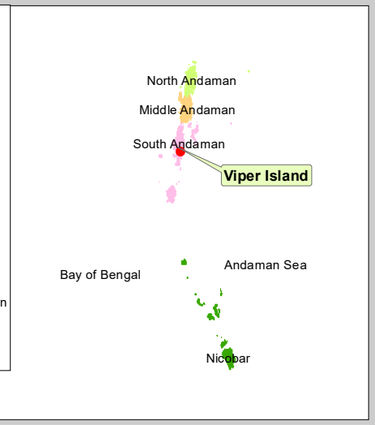

Legend

Seawall | High Tide Line | 20m - NDZ Line

Landuse Categories

- ITS Electric Poles
- Electric Lines
- Coconut Plantation
- Existing Structure
- Forest mixed With Coconut Plantation
- Guard Room
- Historic ruin
- Jetty
- Open or Vacant Land
- Path
- Ruined British-era well
- Tank/Pond

DATA SOURCE

I) National Centre for Sustainable Coastal Management
1) HTL, LTL, and Landuse Categories
II) Union Territory of Andaman and Nicobar Administration
1) Administrative Boundaries

ABBREVIATIONS

ICRZ : Island Coastal Regulation Zone
IIMP : Integrated Island Management Plan
NDZ : No Development Zone

DRAFT

Mapped During: 2025-2026

PREPARED AS PER ICRZ NOTIFICATION, 2019

Prepared by

NCSCM

National Centre for Sustainable Coastal Management
(Ministry of Environment, Forest & Climate Change)
Chennai - 600 025

Prepared for

DEPARTMENT OF ENVIRONMENT & FORESTS
ANDAMAN & NICOBAR ADMINISTRATION